

**NISGA'A FINAL AGREEMENT
AMENDING AGREEMENT
(No. 2)**

CA MB RW

**NISGA'A FINAL AGREEMENT
AMENDING AGREEMENT
(No. 2)**

THIS AMENDING AGREEMENT is dated for reference March 27, 2012

AMONG:

**HER MAJESTY THE QUEEN IN RIGHT OF CANADA, as represented by
the Minister of Indian Affairs and Northern Development**

("Canada")

AND

**HER MAJESTY THE QUEEN IN RIGHT OF BRITISH COLUMBIA, as
represented by the Minister of Aboriginal Relations and Reconciliation**

("British Columbia")

AND

**THE NISGA'A NATION, as represented by the Nisga'a Lisims Government
Executive**

("Nisga'a Nation").

WHEREAS:

- A. On May 11, 2000 the Nisga'a Final Agreement came into effect.
- B. The Nisga'a Final Agreement provides for its amendment and specifies requirements for amendment of various of its provisions.



- C. The Parties have previously agreed to make certain amendments to the Nisga'a Final Agreement so as to alter the boundaries of *Anhluut'ukwsim Laxmihl Angwinga'asanskwhl Nisga'a*, also known as the Nisga'a Memorial Lava Bed Park (the "Park"), by removing certain lands from the Park, and to specify the requirements for making alterations to the boundaries of the Park in paragraph 104 of Chapter 3 – Lands.
- D. The Parties now agree to propose the further amendments to the Nisga'a Final Agreement set out in Part II of this Amending Agreement, including amendments to make corrections and to address the occurrence of certain events that are contemplated by the provisions of the Nisga'a Final Agreement.
- E. The Parties have determined that the processes set out in paragraphs 37, 38 and 40 of Chapter 2 – General Provisions apply to the proposed amendments set out in Part II of this Amending Agreement, except as noted in paragraphs 20 and 38 of this Amending Agreement.
- F. The Parties have agreed to set out in Part III of this Amending Agreement other amendments to the Nisga'a Final Agreement which have already taken effect as a result of the happening of events that caused those amendments to occur automatically under various provisions of the Nisga'a Final Agreement in order to have a consolidated record of those amendments.
- G. The Parties have determined that the processes set out in paragraphs 37, 38 and 40 of Chapter 2 – General Provisions do not apply to the amendments set out in Part III of this Amending Agreement.

NOW THEREFORE the Parties agree that the proposed amendments to the Nisga'a Final Agreement set out in Part II of this Amending Agreement be recommended

- a) **by the Nisga'a Lisims Government Executive to Wilp Si'ayuukhl Nisga'a,**
- b) **by the Minister of Indian Affairs and Northern Development to the Governor in Council, and**
- c) **by the Minister of Aboriginal Relations and Reconciliation to the Legislature of British Columbia.**

PART I – DEFINITIONS

1. In this Amending Agreement:

- a) "Nisga'a Final Agreement" means the Nisga'a Final Agreement among the Nisga'a Nation, Her Majesty the Queen in right of Canada and Her Majesty the

Handwritten signature in black ink, appearing to be 'CT MB T&T'.

Queen in right of British Columbia, as it took effect on May 11, 2000, as amended;

- b) "Table of Contents" means the table of contents in the part of the Nisga'a Final Agreement containing the Preamble and Chapters 1 - 22;
 - c) "Appendices" means the part of the Nisga'a Final Agreement containing the Introduction and Appendices A - M, and includes the table of contents to that part;
 - d) a reference to a Chapter by number or name is a reference to the chapter of that number or name in the part of the Nisga'a Final Agreement containing the Preamble and Chapters 1 - 22; and
 - e) a reference to an Appendix by letter or number is a reference to the Appendix of that letter or number in the Appendices.
2. Words and expressions appearing in this Amending Agreement that are not defined in this Amending Agreement but are defined in the Nisga'a Final Agreement have the meanings ascribed to them in the Nisga'a Final Agreement.

PART II – AMENDMENTS REQUIRING CONSENT

- 3. The seventeenth entry in the Table of Contents under Chapter 8 – Fisheries, which currently reads "Schedule F – Provisional Schedule of Lisims Fisheries Conservation Trust Settlement Amounts", is amended by deleting "Provisional Schedule of".
- 4. The eighteenth entry in the Table of Contents under Chapter 8 – Fisheries, which currently reads "Schedule G – Provisional Schedule of Funding under Paragraph 111 of the Fisheries Chapter", is amended by deleting "Provisional Schedule of".
- 5. The second entry in the Table of Contents under Chapter 12 – Administration of Justice, which currently reads "Community Corrections Services", is amended by deleting "Corrections" and substituting "Correction".
- 6. The third entry in the Table of Contents under Chapter 14 – Capital Transfer and Negotiation Loan Repayment, which currently reads "Schedule A – Provisional Schedule of Capital Transfer Amounts", is amended by deleting "Provisional Schedule of".
- 7. The ninth entry in the Table of Contents under Chapter 20 – Eligibility and Enrolment, which currently reads "Dissolution of Enrolment Committee and Enrolment Appeal Committee", is amended by deleting the second occurrence of "Committee" and substituting "Board".
- 8. In Chapter 1 – Definitions, the definition of "Nisga'a Lands" is amended by deleting "9 or 11" and substituting "9, 11 or 14.1".

CA MB RWJ

9. Paragraph 38 of Chapter 2 – General Provisions is amended by deleting “Legislature” and substituting “Legislative Assembly”.
10. Paragraph 69 of Chapter 2 – General Provisions is amended by deleting the second occurrence of “Ottawa” and substituting “Ontario”.
11. Chapter 3 – Lands is amended by adding the following paragraphs:
 - 14.1 The lands formerly subject to Woodlot Licence 141 as shown in Sketch 1 of Appendix B - 3 are:
 - a. granted by British Columbia to the Nisga’a Nation in fee simple, subject to:
 - i. any charge, encumbrance, licence or permit existing on those lands at the time of grant,
 - ii. any condition, proviso, restriction, exception or reservation subsisting on those lands at the time of grant, contained in
 - A. any grant or disposition from the Crown, or
 - B. the *Land Act*,in favour of any person other than the Crown, and
 - iii. any limitation under federal or provincial law comparable to those set out in clause 14.1(a)(ii) subsisting on those lands at the time of grant in favour of any person other than the Crown; and
 - b. added to Nisga’a Lands.
 - 54.1 If, at any time, the Nisga’a Nation owns the estate in fee simple to any parcel of land within District Lot 931 Cassiar District Plan 1515 that is not listed in Appendix D - 2 and D - 3 as among the Category A Lands at Gits’oohl (the “Gits’oohl Category A Lands”), the Nisga’a Nation may, with the agreement of Canada and British Columbia, add that parcel of land to the Gits’oohl Category A Lands and, notwithstanding paragraphs 37 to 41 of Chapter 2 – General Provisions, that parcel of land will become Category A Lands upon receipt by Canada and British Columbia of written notice in accordance with that agreement.
 - 54.2 Notwithstanding paragraphs 37 to 41 of Chapter 2 – General Provisions, if the Nisga’a Nation adds a parcel of land to the Gits’oohl Category A

CT MB RWI

Lands in accordance with paragraph 54.1, Appendix D - 2 and D - 3 will be deemed to be amended to reflect the change to the Gits' oohl Category A Lands.

12. The schedule to Chapter 8 – Fisheries entitled “Schedule F – Provisional Schedule of Lisims Fisheries Conservation Trust Settlement Amounts” is amended by deleting “Note 1 to this Schedule will be deleted, and will no longer form part of this Agreement, when this Schedule is completed in accordance with that note and the effective date occurs.”.
13. The schedule to Chapter 8 – Fisheries entitled “Schedule G – Provisional Schedule of Funding under Paragraph 111 of the Fisheries Chapter” is amended by deleting “Note 1 to this Schedule will be deleted, and will no longer form part of this Agreement, when this Schedule is completed in accordance with that note and the effective date occurs.”.
14. The schedule to Chapter 14 – Capital Transfer and Negotiation Loan Repayment entitled “Schedule A – Provisional Schedule of Capital Transfer Amounts” is amended by deleting “Note 1 and Note 2 to this Schedule will be deleted, and will no longer form part of this Agreement, when this Schedule is completed in accordance with those Notes and the effective date occurs.”.
15. The schedule to Chapter 14 – Capital Transfer and Negotiation Loan Repayment entitled “Schedule B – Loan Repayment Amounts” is amended by deleting “Note 1 to this Schedule will be deleted, and will no longer form part of this Agreement, when this Schedule is completed in accordance with that note and the effective date occurs.”.
16. The spelling of the Nisga’a Village of Laxgalts’ap is corrected as follows:
 - a) in the definition of “**Nisga’a Highway**” in Chapter 1 – Definitions, by deleting “Laxgalt’sap” in subparagraph (a) and subparagraph (b) , and substituting “Laxgalts’ap” in both subparagraphs;
 - b) in the definition of “**Nisga’a Village**” in Chapter 1 – Definitions, by deleting “Laxgalt’sap” and substituting “Laxgalts’ap ”;
 - c) in subparagraph 11(c) of Chapter 13 – *Indian Act* Transition, by deleting “Laxgalt’sap” and substituting “Laxgalts’ap”;
 - d) in subparagraph 12(c) of Chapter 13 – *Indian Act* Transition, by deleting “Laxgalt’sap” and substituting “Laxgalts’ap”; and
 - e) in Appendix F - 3 – Place Names to be changed by British Columbia, by deleting “Laxgalts’ap” and substituting “Laxgalts’ap”.
17. The spelling of the Nisga’a Village of Gingolx is corrected as follows:

- a) in the definition of “**Nisga’a Highway**” in Chapter 1 – Definitions, by deleting “Gingolx” in subparagraph (b) and substituting “Gingolx”;
 - b) in the definition of “**Nisga’a Village**” in Chapter 1 – Definitions, by deleting “Gingolx” and substituting “Gingolx”;
 - c) in subparagraph 11(d) of Chapter 13 – *Indian Act* Transition, by deleting “of Gingolx” and substituting “of Gingolx”; and
 - d) in subparagraph 12(d) of Chapter 13 – *Indian Act* Transition, by deleting “of Gingolx” and substituting “of Gingolx”.
18. The table of contents of the Appendices is deleted and the document entitled “Table of Contents” attached to this Amending Agreement is substituted.¹
 19. The table of contents of Appendix A is deleted and the document entitled “Appendix A” attached to this Amending Agreement is substituted.
 20. Appendix A - 1 is deleted, and the document entitled “Appendix A - 1” and the map following that document attached to this Amending Agreement are substituted.²
 21. Appendix A - 2 is deleted, and the document entitled “Appendix A - 2” and the 32 maps following that document attached to this Amending Agreement are substituted.
 22. Appendix A - 3 is deleted and the document entitled “Appendix A - 3” attached to this Amending Agreement is substituted.
 23. The table of contents of Appendix B is deleted and the document entitled “Appendix B” attached to this Amending Agreement is substituted.
 24. Appendix B - 2 is deleted and the document entitled “Appendix B - 2” attached to this Amending Agreement is substituted.
 25. Appendix B - 3 is deleted and the document entitled “Appendix B - 3” attached to this Amending Agreement is substituted.
 26. The table of contents of Appendix C is deleted and the document entitled “Appendix C” attached to this Amending Agreement is substituted.

¹ The Parties acknowledge that upon the consolidation of the amendments set out in this Amending Agreement the Appendices will be repaginated and appropriate page numbers will be inserted into the table of contents of the Appendices.

² The Parties acknowledge that some parts of the amendments to Appendices A - 1, A - 2, A - 3, B - 3, C - 5 and C - 6 set out in Part II of this Amending Agreement have already taken effect as a result of the happening of events that caused those parts of those amendments to occur automatically under various provisions of the Nisga’a Final Agreement.

CT MB "BWT"

27. Appendix C - 5 is deleted and the document entitled "Appendix C - 5" attached to this Amending Agreement is substituted.
28. Appendix C - 6 is deleted and the document entitled "Appendix C - 6" attached to this Amending Agreement is substituted.
29. Appendix C - 7 is amended by adding "616T 014" under the heading "TRAPLINES".
30. The table of contents of Appendix D is deleted and the document entitled "Appendix D" attached to this Amending Agreement is substituted.
31. Appendices D - 2 and D - 3 are deleted and the document entitled "Appendix D - 2 and D - 3" attached to this Amending Agreement is substituted.
32. Appendix D - 4 is deleted and the document entitled "Appendix D - 4" attached to this Amending Agreement is substituted.
33. Appendix D - 5 is deleted and the document entitled "Appendix D - 5" attached to this Amending Agreement is substituted.
34. Appendices D - 6 and D - 7 are deleted and the document entitled "Appendix D - 6 and D - 7" attached to this Amending Agreement is substituted.
35. Appendix F - 2 is amended as follows:
 - a) under the column titled "Nisga'a Name" the entry in the fifth row which reads "Ksi Gingsox" is deleted and "Ksi Ginsgox" is substituted;
 - b) under the column titled "Nisga'a Name" the entry in the sixth row which reads "T'aam Gingsox" is deleted and "T'aam Ginsgox" is substituted; and
 - c) under the column titled "Nisga'a Name" the entry in the forty-seventh row which reads "Sganisim Gingsox" is deleted and "Sganisim Ginsgox" is substituted.
36. Appendix F - 3 is amended under the column titled "Nisga'a Name" by deleting the entry in the twenty-fourth row which reads "X'uji" and substituting "X'uji".
37. The table of contents of Appendix G is deleted and the document entitled "Appendix G" attached to this Amending Agreement is substituted.
38. Appendix G - 1 is deleted, and the document entitled "Appendix G - 1" and the map following that document attached to this Amending Agreement are substituted.³

³ The Parties acknowledge that under paragraph 104 of Chapter 3 – Lands (as amended) the Nisga'a Nation and British Columbia may by agreement amend Appendix G - 1 and that Canada's consent to the amendment set out in paragraph 38 of this Amending Agreement is therefore not required.

CT MB "BWT"

39. Appendix G - 2 is deleted, and the document entitled "Appendix G - 2" and the map following that document attached to this Amending Agreement are substituted.
40. Appendix L - 2 is amended as follows:
- a) under the column titled "Catalogue No." and the column titled "Object" the references to item "V11 - C - 149" and to "Rattle (Shaman)", respectively, are deleted;
 - b) under the column titled "Catalogue No." and the column titled "Object" the references to item "V11 - C - 151" and to "Rattle (Shaman)", respectively, are deleted; and
 - c) under the column titled "Catalogue No." and the column titled "Object" the references to item "V11 - C - 152" and to "Rattle", respectively, are deleted.

PART III – AMENDMENTS NOT REQUIRING CONSENT

41. In accordance with paragraph 38 of Chapter 3 – Lands, Appendix C - 1 was amended by:
- a) in Part 1,
 - (i) deleting "BC TEL" and substituting "TELUS Communications (B.C.) Inc.", and
 - (ii) deleting "TOK Communications" and substituting "Tower Radio Ltd.";
 - b) in Part 2, deleting "BC TEL" and substituting "TELUS Communications (B.C.) Inc."; and
 - c) in Part 3,
 - (i) deleting "Nass Cattle Company Ltd. Inc. #346159" and substituting "Nass Cattle Company Ltd. Inc. #320786", and
 - (ii) deleting "E. Fleenor/ C.E. Fleenor/ D. Dimaggio" and substituting "Charles Edward Fleenor and Dana Fleenor".
42. In accordance with the notes in the schedule to Chapter 8 – Fisheries entitled "Schedule F – Provisional Schedule of Lisims Fisheries Conservation Trust Settlement Amounts", that schedule was amended by:
- a) changing the title of the Schedule to "SCHEDULE F – LISIMS FISHERIES CONSERVATION TRUST SETTLEMENT AMOUNTS";

CF MB "BWT"

b) deleting paragraph 1 of the Schedule and substituting:

“1. The amounts to be settled on the trustees of the Lisims Fisheries Conservation Trust are:

- a. \$10,353,728 by Canada; and
- b. \$3,106,119 by Nisga’a Nation”; and

c) deleting Note 1.

43. In accordance with the notes in the schedule to Chapter 8 – Fisheries entitled “Schedule G – Provisional Schedule of Funding Under Paragraph 111 of the Fisheries Chapter”, that schedule was amended by:

a) changing the title of the Schedule to “SCHEDULE G – FUNDING UNDER PARAGRAPH 111 OF THE FISHERIES CHAPTER”;

b) deleting paragraph 1 of the Schedule and replacing it with:

“1. Funding under paragraph 111 of the Fisheries Chapter will be as follows:

- a. \$5,953,393.88 will be paid by Canada; and
- b. \$5,953,393.88 will be paid by British Columbia.”; and

c) deleting Note 1.

44. In accordance with the notes in the schedule to Chapter 14 – Capital Transfer and Negotiation Loan Repayment entitled “Schedule A – Provisional Schedule of Capital Transfer Amounts”, that schedule was amended by:

a) deleting “Provisional” from the title of the Schedule;

b) completing the table in the schedule as follows:

DATE	CANADA WILL PAY	BRITISH COLUMBIA WILL PAY
On the effective date	\$20,347,407.20	\$1,674,323.80
On the first anniversary	\$20,347,407.20	\$1,674,323.80
On the second anniversary	\$12,023,467.89	\$989,373.15

CT MB "BWT"

On the third anniversary	\$12,023,467.89	\$989,373.15
On the fourth anniversary	\$12,023,467.89	\$989,373.15
On the fifth anniversary	\$12,023,467.89	\$989,373.15
On the sixth anniversary	\$12,023,467.89	\$989,373.15
On the seventh anniversary	\$12,023,467.89	\$989,373.15
On the eighth anniversary	\$20,916,662.46	\$1,721,166.01
On the ninth anniversary	\$20,916,662.46	\$1,721,166.01
On the 10 th anniversary	\$20,916,662.46	\$1,721,166.01
On the 11 th anniversary	\$20,916,662.46	\$1,721,166.01
On the 12 th anniversary	\$20,916,662.46	\$1,721,166.01
On the 13 th anniversary	\$20,916,662.46	\$1,721,166.01
On the 14 th anniversary	\$20,916,662.46	\$1,721,166.01

; and

c) deleting Note 1 and Note 2 to Schedule A.

45. In accordance with the notes in the schedule to Chapter 14 – Capital Transfer and Negotiation Loan Repayment entitled “Schedule B – Loan Repayment Amounts”, that schedule was amended by:

a) completing the table in the schedule as follows:

DATE	THE NISGA’A NATION WILL PAY
On the effective date	0
On the first anniversary	0
On the second anniversary	\$2,000,000.00
On the third anniversary	\$2,000,000.00

CT MB BWT

On the fourth anniversary	\$2,000,000.00
On the fifth anniversary	\$2,000,000.00
On the sixth anniversary	\$2,000,000.00
On the seventh anniversary	\$2,000,000.00
On the eighth anniversary	\$10,339,822.44
On the ninth anniversary	\$10,339,822.44
On the 10 th anniversary	\$10,339,822.44
On the 11 th anniversary	\$10,339,822.44
On the 12 th anniversary	\$10,339,822.44
On the 13 th anniversary	\$10,339,822.44
On the 14 th anniversary	\$10,339,822.44

; and

- b) deleting Note 1 to Schedule B.

PART IV – PROCEDURES

- 46. The proposed amendments set out in Part II of this Amending Agreement will take effect in accordance with paragraph 41 of Chapter 2 – General Provisions, on the date that the last Party required to consent to the amendments gives its consent.
- 47. This Amending Agreement may be signed in one or more counterparts. A signed counterpart may be delivered by one Party to another Party by facsimile transmission and a facsimile so transmitted will constitute an original document. Signed counterparts held by a Party, taken together, will constitute one and the same instrument.

FOR HER MAJESTY THE QUEEN IN RIGHT OF CANADA, as represented by the Minister of Indian Affairs and Northern Development, signed this _____ day of _____, 2012.

The Honourable John Duncan, Minister of
Indian Affairs and Northern Development

Witnessed by

FOR HER MAJESTY THE QUEEN IN RIGHT OF BRITISH COLUMBIA, as represented by the Minister of Aboriginal Relations and Reconciliation, signed this _____ day of _____, 2012.

The Honourable Mary Polak, Minister of
Aboriginal Relations and Reconciliation

Witnessed by

FOR THE NISGA'A NATION, as represented by the Nisga'a Lisims Government Executive, signed this _____ day of _____, 2012.

H. Mitchell Stevens, President

Witnessed by

CT MB R&T

CS MB RWI

TABLE OF CONTENTS

INTRODUCTION
APPENDIX A	NISGA'A LANDS
Appendix A - 1	Index of map sheets of Nisga'a Lands
Appendix A - 2	32 map sheets of Nisga'a Lands.....
Appendix A - 3	Description of Nisga'a Lands.....
Appendix A - 4	List of former Nisga'a Indian reserves on Nisga'a Lands.....
APPENDIX B	EXCEPTIONS TO NISGA'A LANDS
Appendix B - 1	Land in the vicinity of Red Bluff that has been set apart as Indian Reserve No. 88
Appendix B - 2	Fee simple parcels within the boundaries of Nisga'a Lands
Schedule 1	Fee simple parcels with a right to access within the boundaries of Nisga'a Lands as set out in paragraphs 25 and 27 of the Access Chapter ...
Appendix B - 3	Woodlot Licence and Agriculture Leases within the boundaries of Nisga'a Lands
Sketch 1	Area of former Woodlot Licence 141
Sketch 2	Area of former Agriculture Lease 631313
Sketch 3	Area of former Agriculture Lease 633080.
Appendix B - 4	Roads associated with the fee simple parcels referred to in Appendix B - 2
APPENDIX C	INTERESTS ON NISGA'A LANDS
Appendix C - 1	Interests on Nisga'a Lands
Part 1	Existing interests
Part 2	Public utility transmission and distribution facilities
Part 3	Roads
Appendix C - 2	Applicable forms of document for existing interests listed in Part 1 of Appendix C - 1
Document 1	Licence of Occupation for Communication Site.....
Document 2	Licence of Occupation for Provincial Communication Site
Document 3	Licence of Occupation for Communication Site with Utility Access
Document 4	Licence of Occupation for Communication Site with Road Access
Document 5	Licence of Occupation for Communication Site with Road Access and Utility Access
Document 6	Licence of Occupation for Hydro Communication Site.....
Document 7	Licence of Occupation for Forestry Experimental Plots
Document 8	Licence of Occupation for a Hydrometric Station

Handwritten initials: MB BWT

Document 9	Licence of Occupation for a Navigational Light.....
Document 10	Licence of Occupation for Telephone Exchange
Document 11	Permit of Occupation for Waterworks
Document 12	Special Use Permit for Forestry Operations.....
Document 13	Lease (not published)
Appendix C - 3	Applicable forms of document for Public Utility Transmission and Distribution Facilities listed in Part 2 of Appendix C - 1.....
Document 1	Grant of Right of Way and Licence for Public Utility Works to British Columbia Hydro and Power Authority.....
Document 2	Grant of Right of Way and Licence for Telecommunications to BC TEL ..
Appendix C - 4	Applicable forms of document for Roads listed in Part 3 of Appendix C - 1
Document 1	Grant of Right of Way for Secondary Provincial Roads.....
Document 2	Grant of Private Road Easement
Document 3	Grant of Right of Way for Access Roads to British Columbia Hydro and Power Authority
Appendix C - 5	Recipients of certificates of possession issued by Nisga'a Nation for parcels of Nisga'a Lands
Appendix C - 6	Recipients of certificates of possession issued by Nisga'a Nation for parcels of Nisga'a Lands
Appendix C - 7	Angling guide licences, traplines and guide outfitter licence wholly or partially on Nisga'a Lands
APPENDIX D	NISGA'A FEE SIMPLE LANDS OUTSIDE NISGA'A LANDS
Appendix D - 1	Map of Category A and B Lands.....
Appendix D - 2 and D - 3	Category A Lands.....
Appendix D - 4	List of estates, interests, charges, mineral claims, encumbrances, licences and permits affecting Category A Lands.....
Appendix D - 5	Sketches showing the location of active mineral claims on Category A Lands.....
Sketch 1	Mineral Claims in the vicinity of former Indian Reserve Nos. 26 and 26A "Tackuan"
Sketch 2	Mineral Claims in the vicinity of former Indian Reserve Nos. 27 and 27A "Kshwan"
Appendix D - 6 and D - 7	Category B Lands
Appendix D - 8	List of estates, interests, charges, mineral claims, encumbrances, licences and permits affecting Category B Lands
APPENDIX E	MAP OF NISGA'A COMMERCIAL RECREATION TENURE.....
APPENDIX F	HERITAGE SITES AND KEY GEOGRAPHIC FEATURES.....

CT MB BWT

Appendix F - 1 Sites of cultural and historic significance to the Nisga'a Nation to be designated as provincial heritage sites

Appendix F - 2 Names to be recorded in the British Columbia Geographic Names Information System

Appendix F - 3 Place names to be changed by British Columbia

APPENDIX G **PARKS AND ECOLOGICAL RESERVE**

Appendix G - 1 Map and description of *Anhluut'ukwsim Laxmihl Angwinga'asanskwhl Nisga'a*, the Nisga'a Memorial Lava Bed Park

Appendix G - 2 Map and description of Gingietl Creek Ecological Reserve No. 115

Appendix G - 3 Map and description of Bear Glacier Park

APPENDIX H **TRANSITIONAL PROVISIONS FOR FOREST RESOURCES**

Schedule 1 Map of Forestry Transition period planning criteria for forest development plans

APPENDIX I **MAPS OF NASS AREA AND AREAS FOR BIVALVE HARVESTING**

Appendix I - 1 Map of Nass Area with general location of Intertidal Zones for Bivalve Harvesting

Appendix I - 2 Map of Observatory Inlet Bivalve Harvesting Area

Appendix I - 3 Map of Nasoga'a Gulf Bivalve Harvesting Area

Appendix I - 4 Map of Winter Inlet Bivalve Harvesting Area

APPENDIX J **NASS WILDLIFE AREA**

Map and metes and bounds description of the Nass Wildlife Area

APPENDIX K **MAP OF GUIDE OUTFITTER AREA**

APPENDIX L **CULTURAL ARTIFACTS AND HERITAGE**

Appendix L - 1 Nisga'a Artifacts to be transferred from the Canadian Museum of Civilization to the Nisga'a Nation

Appendix L - 2 Nisga'a Artifacts to be shared by the Canadian Museum of Civilization and the Nisga'a Nation

Appendix L - 3 Nisga'a Artifacts to be transferred from the Royal British Columbia Museum to the Nisga'a Nation

Appendix L - 4 Nisga'a Artifacts to be held by the Royal British Columbia Museum

APPENDIX M **DISPUTE RESOLUTION**

Handwritten signature: CT MB BWT

Appendix M - 1 Collaborative Negotiations.....

Appendix M - 2 Mediation.....

Appendix M - 3 Technical Advisory Panel

Appendix M - 4 Neutral Evaluation.....

Appendix M - 5 Elders Advisory Council

Appendix M - 6 Arbitration

CT MB BWT

APPENDIX A

NISGA'A LANDS

APPENDIX A - 1 INDEX OF MAP SHEETS OF NISGA'A LANDS

APPENDIX A - 2 32 MAP SHEETS OF NISGA'A LANDS

Map Sheet 1	103I. 081	Map Sheet 17	103P. 013
Map Sheet 2	103I. 082	Map Sheet 18	103P. 014
Map Sheet 3	103I. 083	Map Sheet 19	103P. 015
Map Sheet 4	103I. 084	Map Sheet 20	103P. 016
Map Sheet 5	103I. 091	Map Sheet 21	103P. 022
Map Sheet 6	103I. 092	Map Sheet 22	103P. 023
Map Sheet 7	103I. 093	Map Sheet 23	103P. 024
Map Sheet 8	103I. 094	Map Sheet 24	103P. 025
Map Sheet 9	103O. 010	Map Sheet 25	103P. 026
Map Sheet 10	103P. 001	Map Sheet 26	103P. 034
Map Sheet 11	103P. 002	Map Sheet 27	103P. 035
Map Sheet 12	103P. 003	Map Sheet 28	103P. 036
Map Sheet 13	103P. 004	Map Sheet 29	103P. 045
Map Sheet 14	103P. 005	Map Sheet 30	103P. 046
Map Sheet 15	103P. 011	Map Sheet 31	103P. 055
Map Sheet 16	103P. 012	Map Sheet 32	103P. 056

APPENDIX A - 3 DESCRIPTION OF NISGA'A LANDS

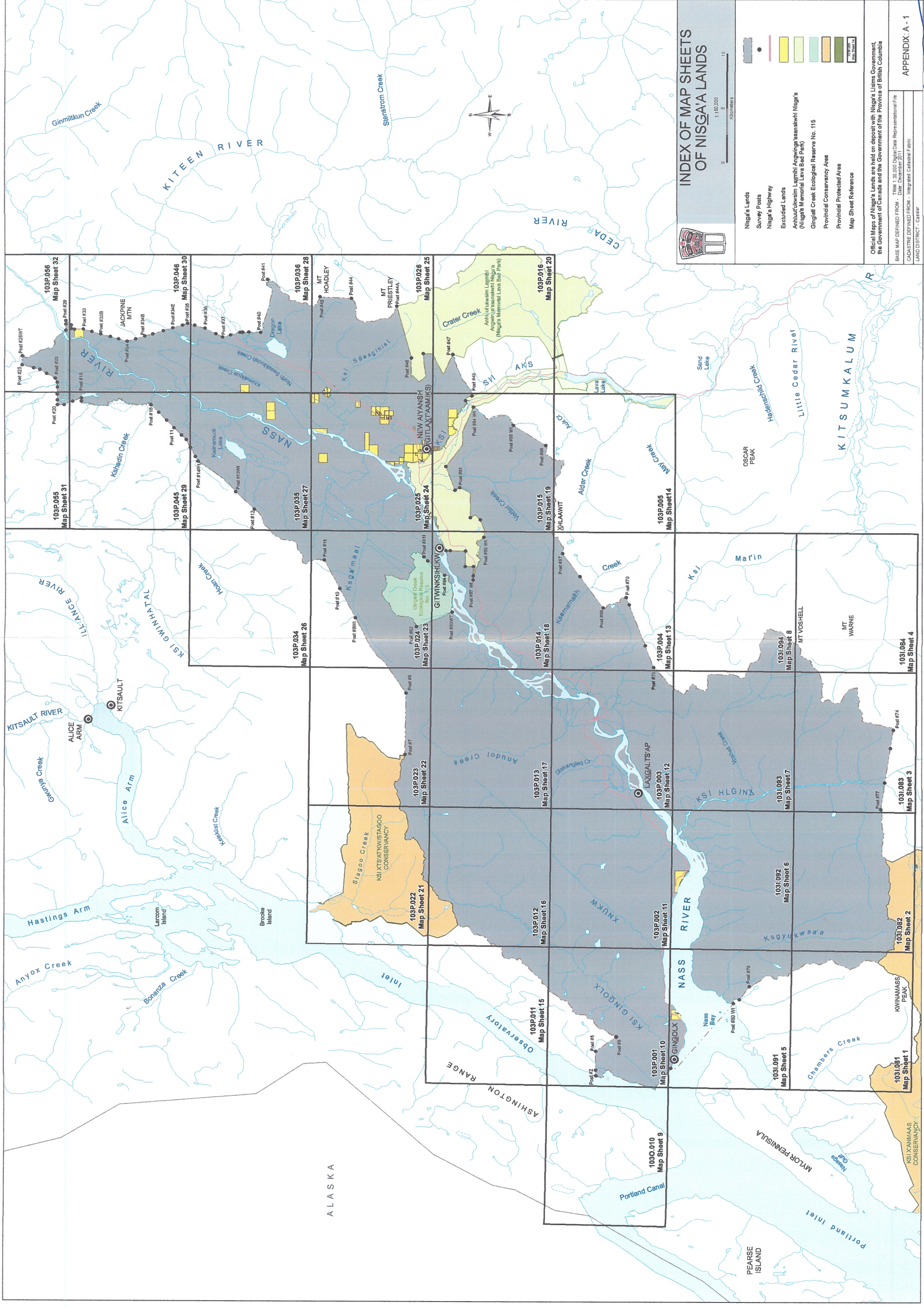
APPENDIX A - 4 LIST OF FORMER NISGA'A INDIAN RESERVES ON NISGA'A LANDS

CT MB RWT

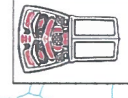
APPENDIX A - 1

INDEX OF MAP SHEETS OF NISGA'A LANDS

CF MB BWT



INDEX OF MAP SHEETS OF NISGAA LANDS



- Nisgaa Lands
- Survey Posts
- Nisgaa Highway
- Excluded Lands
- Anihutkwaim Lughni Angwingsasawekwihl Nisgaa (Nisgaa Memorial Lava Bed Park)
- Gingliel Creek Ecological Reserve No. 115
- Provincial Conservancy Area
- Provincial Protected Area
- Map Sheet Reference

Official Maps of Nisgaa Lands are held on deposit with Nisgaa Liqim Government, the Government of Canada and the Government of the Province of British Columbia.

BASE MAP DEFINED FROM - Data: December 2011
 CADASTRE DEFINED FROM - Integrated Cadastre File
 LAND DISTRICT - Cedar

Handwritten initials and signature: MB, FAW

APPENDIX A - 2

32 MAP SHEETS OF NISGA'A LANDS

Map Sheet 1	103I. 081	Map Sheet 17	103P. 013
Map Sheet 2	103I. 082	Map Sheet 18	103P. 014
Map Sheet 3	103I. 083	Map Sheet 19	103P. 015
Map Sheet 4	103I. 084	Map Sheet 20	103P. 016
Map Sheet 5	103I. 091	Map Sheet 21	103P. 022
Map Sheet 6	103I. 092	Map Sheet 22	103P. 023
Map Sheet 7	103I. 093	Map Sheet 23	103P. 024
Map Sheet 8	103I. 094	Map Sheet 24	103P. 025
Map Sheet 9	103O. 010	Map Sheet 25	103P. 026
Map Sheet 10	103P. 001	Map Sheet 26	103P. 034
Map Sheet 11	103P. 002	Map Sheet 27	103P. 035
Map Sheet 12	103P. 003	Map Sheet 28	103P. 036
Map Sheet 13	103P. 004	Map Sheet 29	103P. 045
Map Sheet 14	103P. 005	Map Sheet 30	103P. 046
Map Sheet 15	103P. 011	Map Sheet 31	103P. 055
Map Sheet 16	103P. 012	Map Sheet 32	103P. 056

CF MB BWT

Map Sheet 6

Map Sheet 3

KETILAN

Map Sheet 31	Map Sheet 32	Map Sheet 33	Map Sheet 34
Map Sheet 29	Map Sheet 30	Map Sheet 31	Map Sheet 32
Map Sheet 27	Map Sheet 28	Map Sheet 29	Map Sheet 30
Map Sheet 25	Map Sheet 26	Map Sheet 27	Map Sheet 28
Map Sheet 23	Map Sheet 24	Map Sheet 25	Map Sheet 26
Map Sheet 21	Map Sheet 22	Map Sheet 23	Map Sheet 24
Map Sheet 19	Map Sheet 20	Map Sheet 21	Map Sheet 22
Map Sheet 17	Map Sheet 18	Map Sheet 19	Map Sheet 20
Map Sheet 15	Map Sheet 16	Map Sheet 17	Map Sheet 18
Map Sheet 13	Map Sheet 14	Map Sheet 15	Map Sheet 16
Map Sheet 11	Map Sheet 12	Map Sheet 13	Map Sheet 14
Map Sheet 9	Map Sheet 10	Map Sheet 11	Map Sheet 12
Map Sheet 7	Map Sheet 8	Map Sheet 9	Map Sheet 10
Map Sheet 5	Map Sheet 6	Map Sheet 7	Map Sheet 8
Map Sheet 3	Map Sheet 4	Map Sheet 5	Map Sheet 6
Map Sheet 1	Map Sheet 2	Map Sheet 3	Map Sheet 4

- PLANIMETRIC FEATURES**
- Cellular Parcel
 - Surveyed Parcel
 - Surveyed Road
 - Other Roads
 - Contour (10m interval)
 - Contour (5m interval)
 - Lake
 - Water/Gwung
 - Water Course



NISGAA LANDS
 Map Sheet 1031.0082

- Map's Land Boundary
- Survey Point
- Map's Highway
- Provincial Secondary Roads
- Surveyed Utility Right of Way
- Abutment/Stream/Channel/Reservoir/Reservoir
- Provincial Conservation Area
- Provincial Conservation Area
- Excluded Lands

Official Map of Nisgaa Lands and Kitikotan, Nisgaa First Nation, Government of British Columbia
 Prepared by: Nisgaa First Nation
 Date: December 2011
 Scale: 1:50,000
 Project No: NISGAA-2011-001

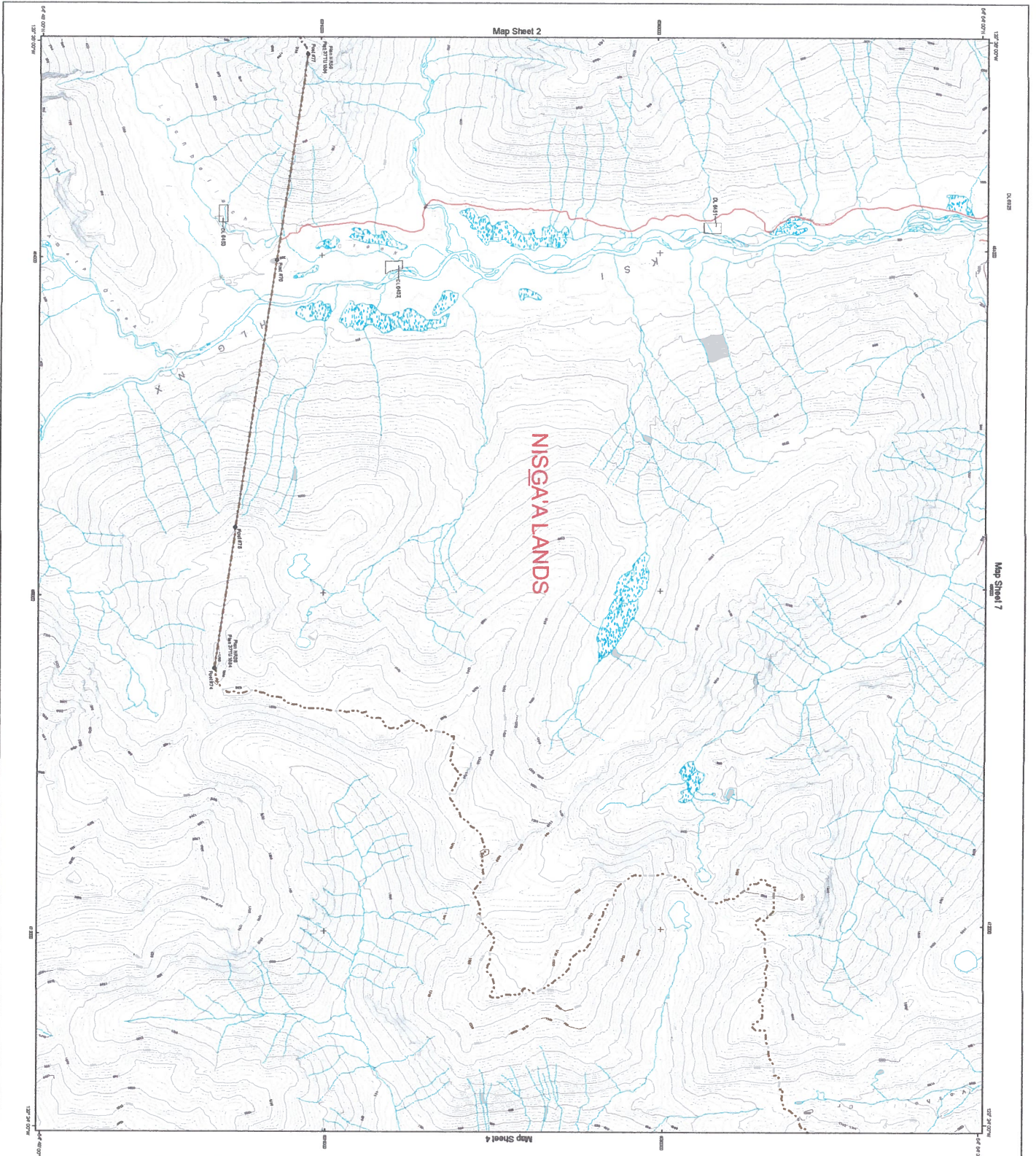
APPENDIX A - 2
 Map Sheet 2

Handwritten signature: CJ MB Baw

NISGAA LANDS

Map Sheet 1





KEY PLAN

Map Sheet 1	Map Sheet 2	Map Sheet 3	Map Sheet 4	Map Sheet 5	Map Sheet 6	Map Sheet 7	Map Sheet 8	Map Sheet 9	Map Sheet 10	Map Sheet 11	Map Sheet 12	Map Sheet 13	Map Sheet 14	Map Sheet 15	Map Sheet 16	Map Sheet 17	Map Sheet 18	Map Sheet 19	Map Sheet 20	Map Sheet 21	Map Sheet 22	Map Sheet 23	Map Sheet 24	Map Sheet 25
-------------	-------------	-------------	-------------	-------------	-------------	-------------	-------------	-------------	--------------	--------------	--------------	--------------	--------------	--------------	--------------	--------------	--------------	--------------	--------------	--------------	--------------	--------------	--------------	--------------

- PLANIMETRIC FEATURES
- Chertney Parcel
 - Surveyed Road
 - Other Roads
 - Contour (10m interval)
 - Contour (5m interval)
 - Lake
 - Marsh/Slump
 - Water Course



NISGA'A LANDS
Map Sheet 1031.033

- Map's Land Boundary
- Survey Route
 - Highway
 - Provincial Secondary Road
 - Surveyed Utility Right of Way
 - Aboriginal/Indian Land/Ancient Nisgaa's
 - Original/Aboriginal Land/First Nation
 - Original/Aboriginal Reserve No. 115
 - Provincial Crown Land Area
 - Provincial Provincial Area
 - Enclaved Lands

Official Map of Nisgaa Lands in Nisgaa National Park, Nisgaa National Park, British Columbia, Canada. Prepared by the Government of British Columbia and the Government of the Province of British Columbia.

DATE OF SECOND EDITION: 2004
DATE OF FIRST EDITION: 1997

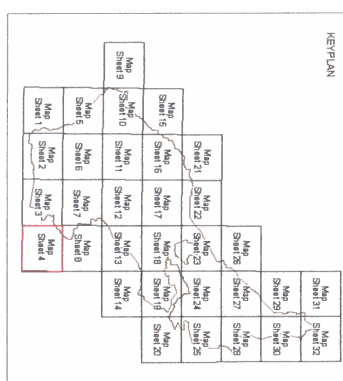
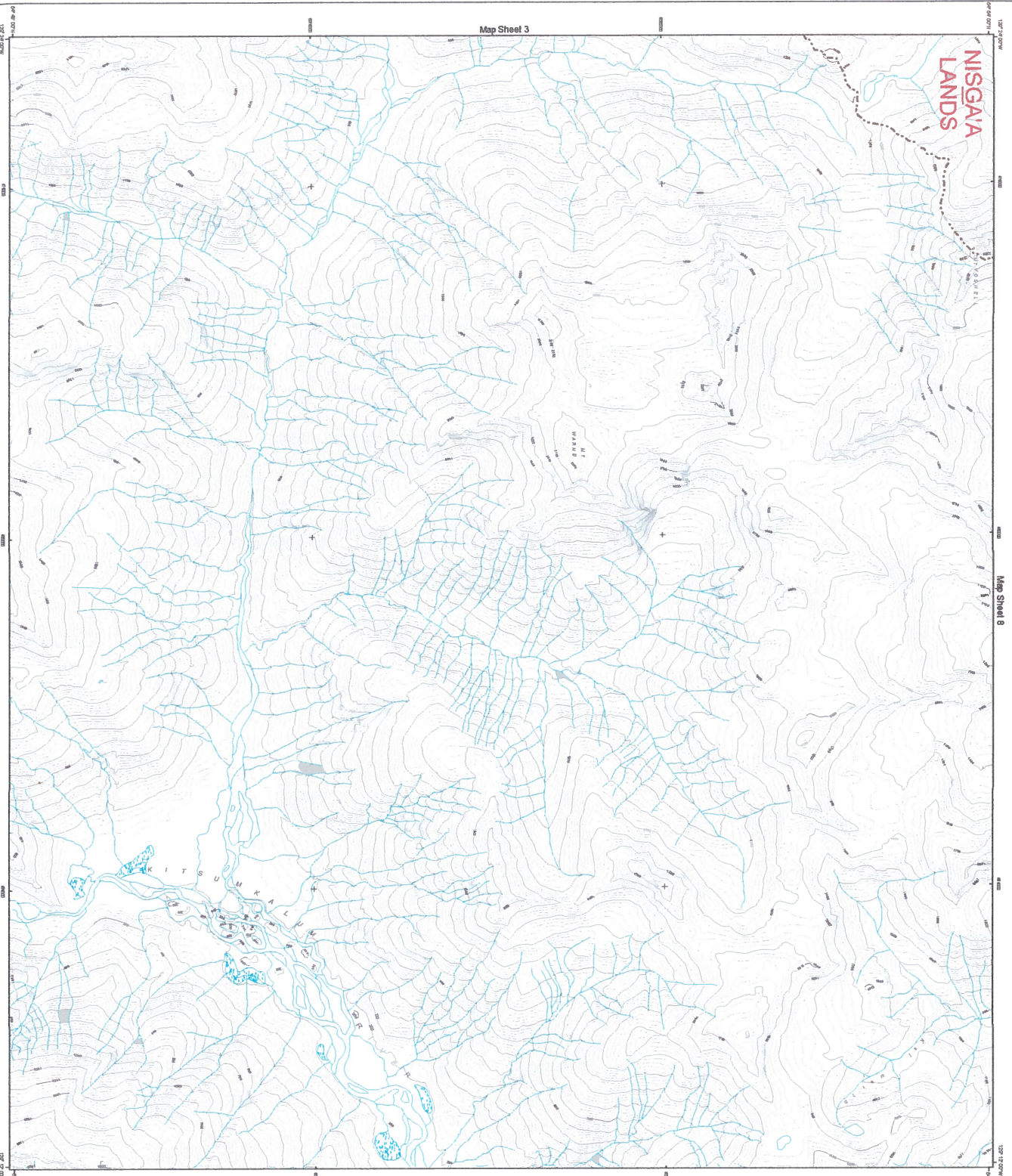
APPENDIX A-2
Map Sheet 3

CS MB BAUT

NISGAALA LANDS

Map Sheet 3

Map Sheet 8



- PLANIMETRIC FEATURES
- Cadastral Parcel
 - Service Road
 - Other Road
 - Contour (100m interval)
 - Contour (200m interval)
 - Lake
 - Marsh/Swamp
 - Water Course



NISGAALA LANDS
Map Sheet 1031.004

0 1000 2000 4000 8000 16000

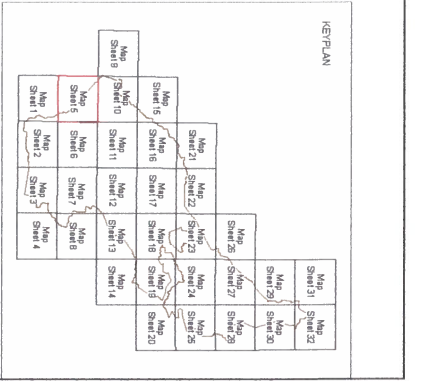
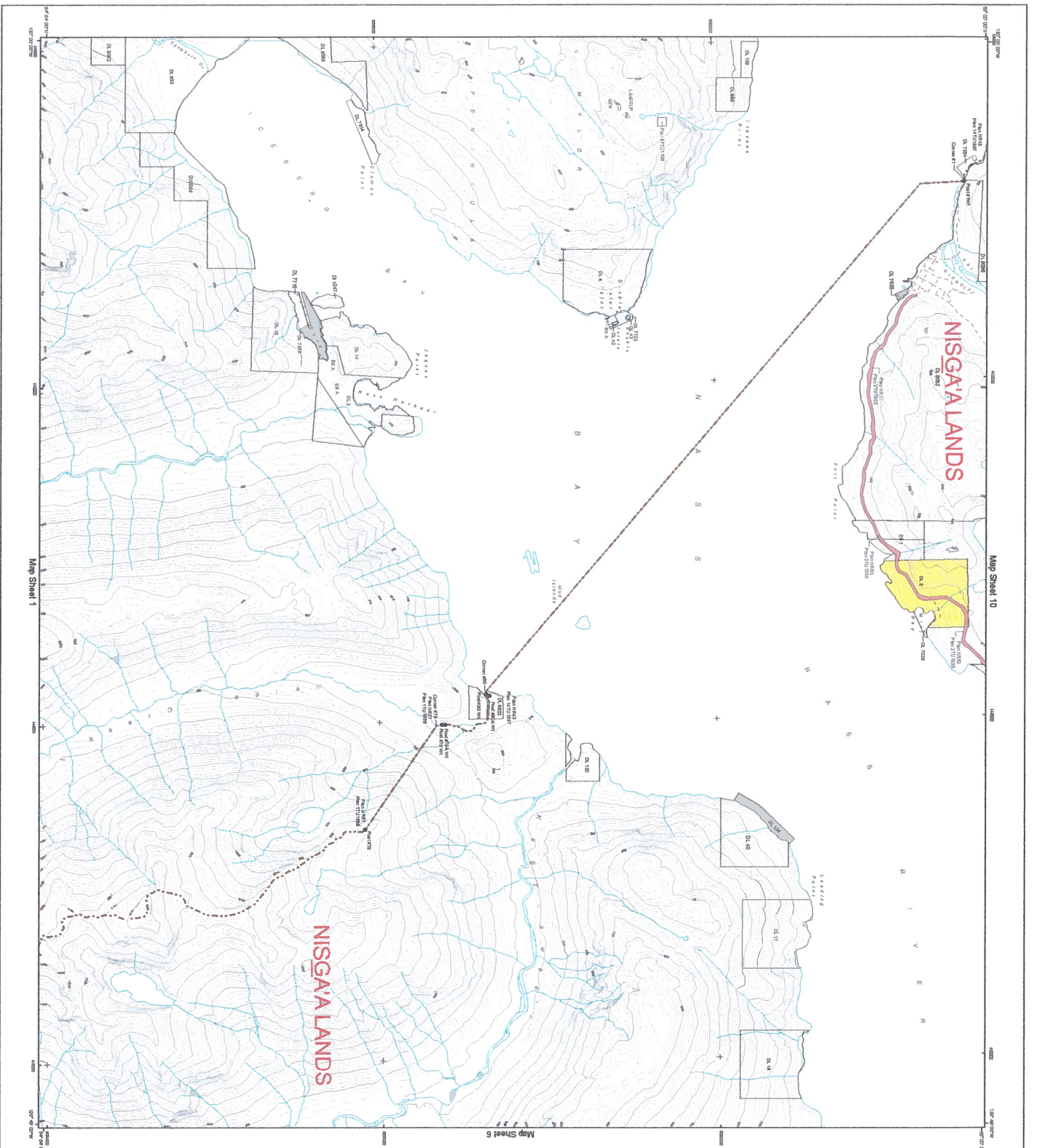
- Nisgaala Land Boundary
- Service Road
- Nisgaala Railway
- Provincial Secondary Roads
- Service Utility Right of Way
- Aboriginal Land (Lands reserved for Nisgaala National Land Use Plan)
- Original Crown Easements Reserve No. 115
- Provincial Conservation Area
- Enclaved Lands

Official Maps of Nisgaala Lands are held in deposit with Nisgaala Lands Government, the Government of Canada and the Government of the Province of British Columbia.

BASE MAP: SERVICE ROAD - 1:50,000; SHIELD & SERVICE UTILITY - 1:50,000; ORIGINAL CROWN EASEMENTS RESERVE - 1:50,000; SERVICE UTILITY - 1:50,000.

APPENDIX A-2
Map Sheet 4

Handwritten notes: "M2" and "121.11"



- PLANIMETRIC FEATURES**
- Coastal Parcel
 - Surveyed Road
 - Clear Roads
 - Contour (10m interval)
 - Contour (5m interval)
 - Lake
 - Marl/Swamp
 - Water Course



NISGA'ALANDS
 MAP SHEET 10A/091

- Nisgaa Land Boundary**
- Nisgaa Highway
 - Provincial Secondary Roads
 - Surveyed Utility Right of Way
 - Aboriginal/Lesbian, Gay, Bisexual, Transsexual, Two-Spirit, and Gender Diverse Community (Nisgaa Memorial Lane Bed Park)
 - Provincial Conservation Area
 - Provincial Protected Area
 - Enclaved lands

Official Maps of Nisgaa Lands are held as deposit of the Nisgaa Lands Commission at the Government of Canada and the Government of the Province of British Columbia.

Map Scale: 1:50,000

Map Date: 2010

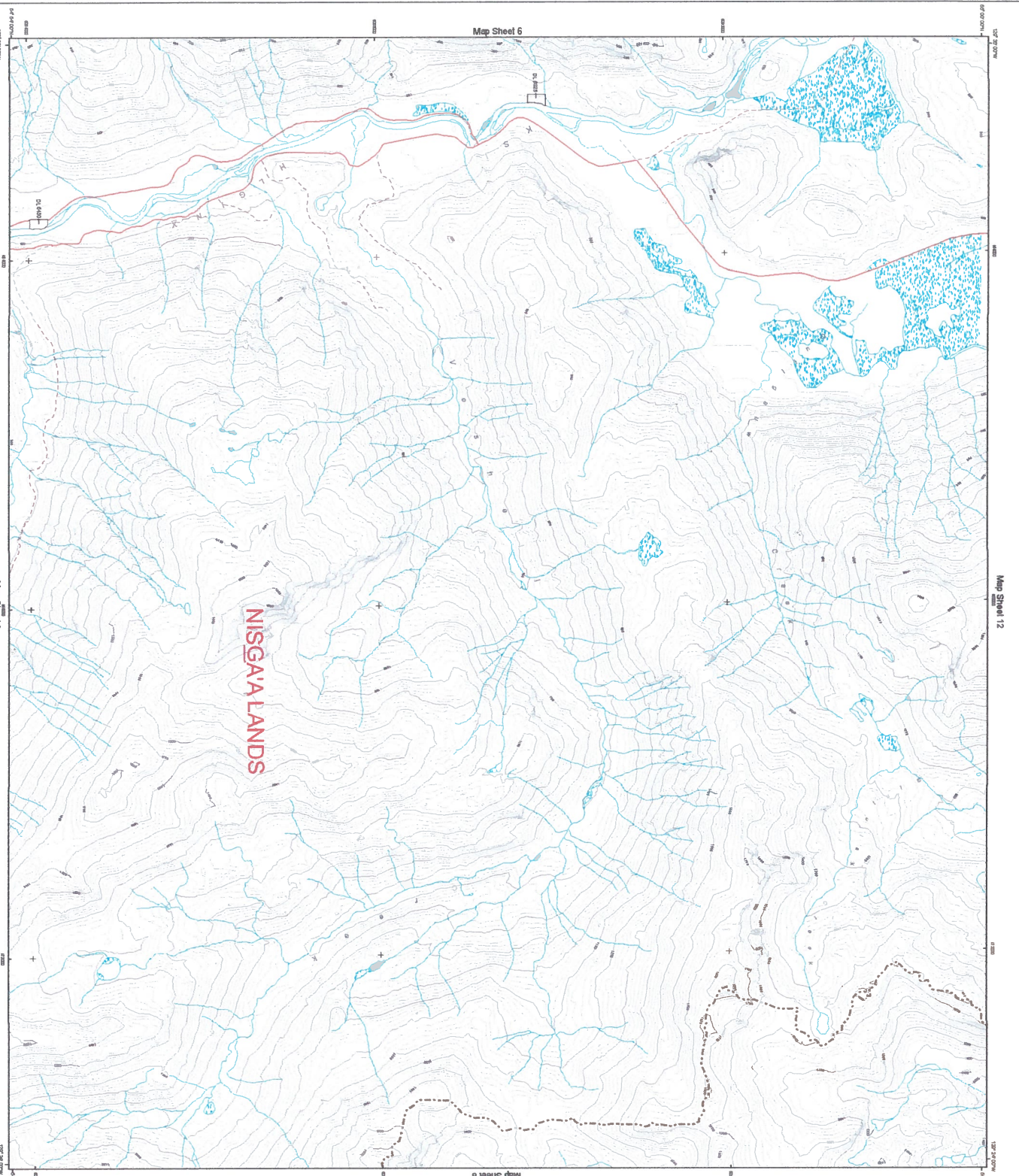
Map Sheet: 10A/091

CS MB BOUT

Map Sheet 12

Map Sheet 6

Map Sheet 3



NEPLAN

Map Sheet 1	Map Sheet 2	Map Sheet 3	Map Sheet 4	Map Sheet 5	Map Sheet 6	Map Sheet 7	Map Sheet 8	Map Sheet 9	Map Sheet 10	Map Sheet 11	Map Sheet 12	Map Sheet 13	Map Sheet 14	Map Sheet 15	Map Sheet 16	Map Sheet 17	Map Sheet 18	Map Sheet 19	Map Sheet 20	Map Sheet 21	Map Sheet 22	Map Sheet 23	Map Sheet 24	Map Sheet 25	Map Sheet 26	Map Sheet 27	Map Sheet 28	Map Sheet 29	Map Sheet 30
-------------	-------------	-------------	-------------	-------------	-------------	-------------	-------------	-------------	--------------	--------------	--------------	--------------	--------------	--------------	--------------	--------------	--------------	--------------	--------------	--------------	--------------	--------------	--------------	--------------	--------------	--------------	--------------	--------------	--------------

PLANIMETRIC FEATURES

- Canadian Road
- Survey Road
- Open Road
- Contour (Diminutive)
- Contour (Full Interval)
- Lake
- Marsh/Slump
- Water Course



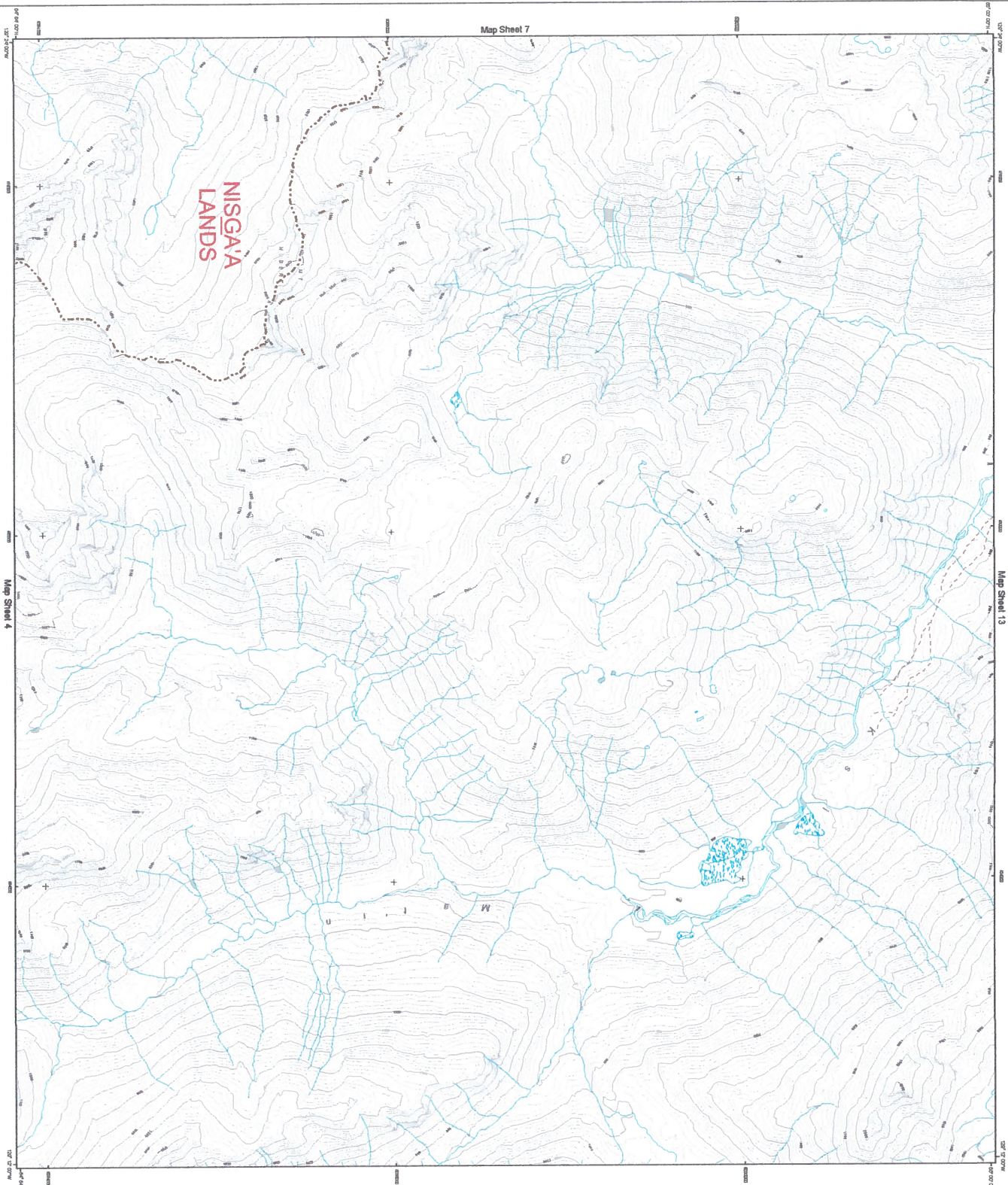
NISGA'A LANDS
Map Sheet 1031.033

- Nisgaa Land Boundary
- Survey Point
- Nisgaa Highway
- Provincial Secondary Road
- Surveyed Utility Right of Way
- Additional/Unsettled Land/Agricultural/Assessment/Highway (Nisgaa Memorial Law and Road Right)
- Original/Current Ecological Reserve No. 115
- Provincial Conservancy Area
- Provincial Protected Area
- Enclaved Lands

Original Maps of Nisgaa Lands are held on deposit with Nisgaa's Ultimate Government of British Columbia. The Nisgaa Lands Survey is a project of the Nisgaa First Nation. The Nisgaa Lands Survey is a project of the Nisgaa First Nation. The Nisgaa Lands Survey is a project of the Nisgaa First Nation.

Handwritten signature and initials: *MS RBV*

APPENDIX A-2
Map Sheet 7



PLANIMETRIC FEATURES

- Cellular Parcel
- Surveyed Road
- Other Roads
- Contour (10m interval)
- Contour (20m interval)
- Lake
- Marsh/Slump
- Water Course

KEY PLAN

Map Sheet 1	Map Sheet 2	Map Sheet 3	Map Sheet 4	Map Sheet 5	Map Sheet 6	Map Sheet 7	Map Sheet 8	Map Sheet 9	Map Sheet 10	Map Sheet 11	Map Sheet 12	Map Sheet 13	Map Sheet 14	Map Sheet 15	Map Sheet 16	Map Sheet 17	Map Sheet 18	Map Sheet 19	Map Sheet 20	Map Sheet 21	Map Sheet 22	Map Sheet 23	Map Sheet 24	Map Sheet 25	Map Sheet 26	Map Sheet 27	Map Sheet 28	Map Sheet 29	Map Sheet 30	Map Sheet 31	Map Sheet 32
-------------	-------------	-------------	-------------	-------------	-------------	-------------	-------------	-------------	--------------	--------------	--------------	--------------	--------------	--------------	--------------	--------------	--------------	--------------	--------------	--------------	--------------	--------------	--------------	--------------	--------------	--------------	--------------	--------------	--------------	--------------	--------------

NISGAA LANDS
Map Sheet 1031.0394

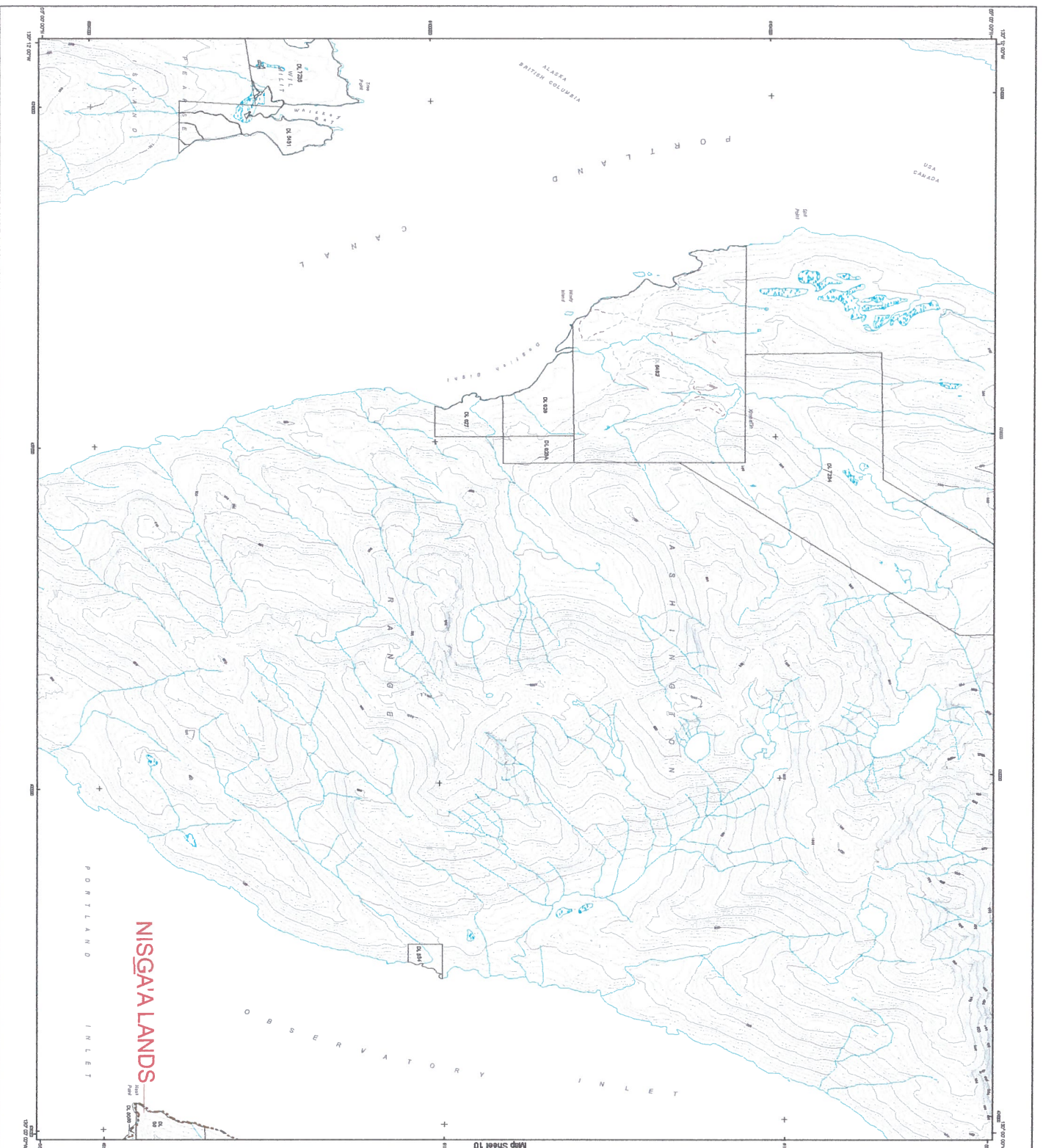
0 5000 10000
Metres

Legend:

- Nisgaa Lands Boundary
- Survey Road
- Nisgaa Highway
- Provincial Secondary Roads
- Surveyed Utility Right of Way
- Aboriginal/Lesbian/Legal Aboriginals/standard Nisgaa (Other's Memorial, One Bad Patch)
- Original Creek Ecological Reserve No. 115
- Provincial Conservancy Area
- Provincial Protected Area
- Enclaved Lands

APPENDIX A-2
Map Sheet 8

CS MB RBV



KEY PLAN

Map Sheet 1	Map Sheet 2	Map Sheet 3	Map Sheet 4	Map Sheet 5	Map Sheet 6	Map Sheet 7	Map Sheet 8	Map Sheet 9	Map Sheet 10	Map Sheet 11	Map Sheet 12	Map Sheet 13	Map Sheet 14	Map Sheet 15	Map Sheet 16	Map Sheet 17	Map Sheet 18	Map Sheet 19	Map Sheet 20	Map Sheet 21	Map Sheet 22	Map Sheet 23	Map Sheet 24	Map Sheet 25	Map Sheet 26	Map Sheet 27	Map Sheet 28	Map Sheet 29	Map Sheet 30
-------------	-------------	-------------	-------------	-------------	-------------	-------------	-------------	-------------	--------------	--------------	--------------	--------------	--------------	--------------	--------------	--------------	--------------	--------------	--------------	--------------	--------------	--------------	--------------	--------------	--------------	--------------	--------------	--------------	--------------

- PLANNING FEATURES
- Celestial Portal
 - Surveyed Road
 - Great Falls
 - Contour (Downstream)
 - Contour (Upstream)
 - Line
 - Water/Gaming
 - Water Course



NISGAA LANDS
Map Sheet 1020.010

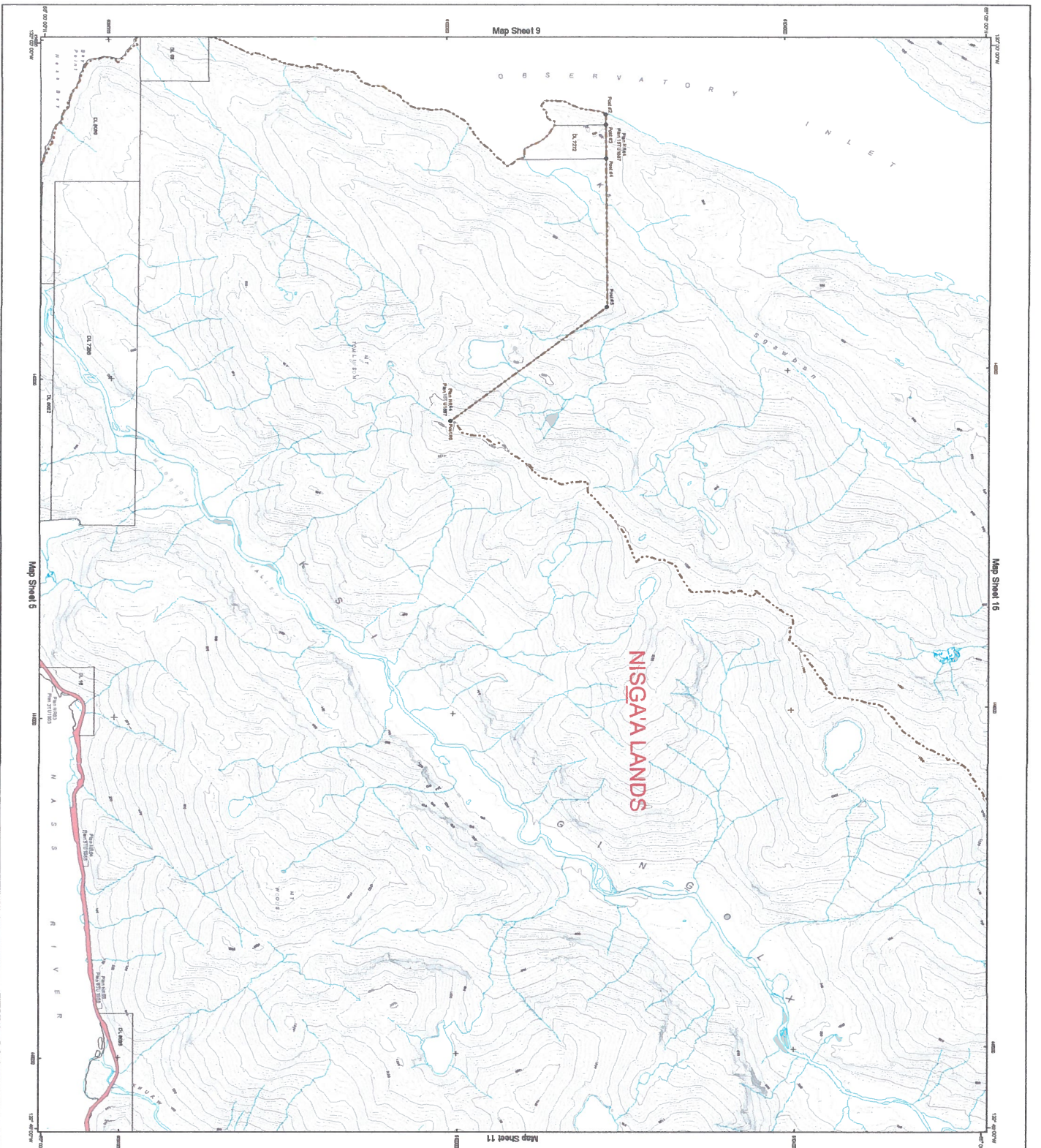
- Nisgaa Land Boundary
- Green Point
 - Nisgaa Highway
 - Provincial Secondary Roads
 - Surveyed Utility Right of Way
 - Aboriginal (Nisgaa) Land (Anishnawak) Nisgaa's Original Wetland (Lava Bed Pools)
 - Original Creek Ecological Reserve No. 115
 - Provincial Cemetery Area
 - Provincial Provincial Area
 - Excluded lands

Official Maps of Nisgaa Lands are held on deposit with Nisgaa's Land Government, the Government of Canada and the Province of British Columbia.

Map made by British Columbia Geomatics Centre from a digital map of Nisgaa Lands. The data was derived from a digital map of Nisgaa Lands. The data was derived from a digital map of Nisgaa Lands.

APPENDIX A-2
Map Sheet 9

Handwritten signature: *CT MB RBY*



KEY PLAN

Map Sheet 9	Map Sheet 10	Map Sheet 11	Map Sheet 12	Map Sheet 13	Map Sheet 14	Map Sheet 15	Map Sheet 16	Map Sheet 17	Map Sheet 18	Map Sheet 19	Map Sheet 20	Map Sheet 21	Map Sheet 22	Map Sheet 23	Map Sheet 24	Map Sheet 25	Map Sheet 26	Map Sheet 27	Map Sheet 28	Map Sheet 29	Map Sheet 30
-------------	--------------	--------------	--------------	--------------	--------------	--------------	--------------	--------------	--------------	--------------	--------------	--------------	--------------	--------------	--------------	--------------	--------------	--------------	--------------	--------------	--------------

- PLANIMETRIC FEATURES
- Central Parcel
 - Surveyed Road
 - Clear Roads
 - Contour (Orthometric)
 - Contour (Datum level)
 - Lake
 - Mud/Dump
 - Water Course



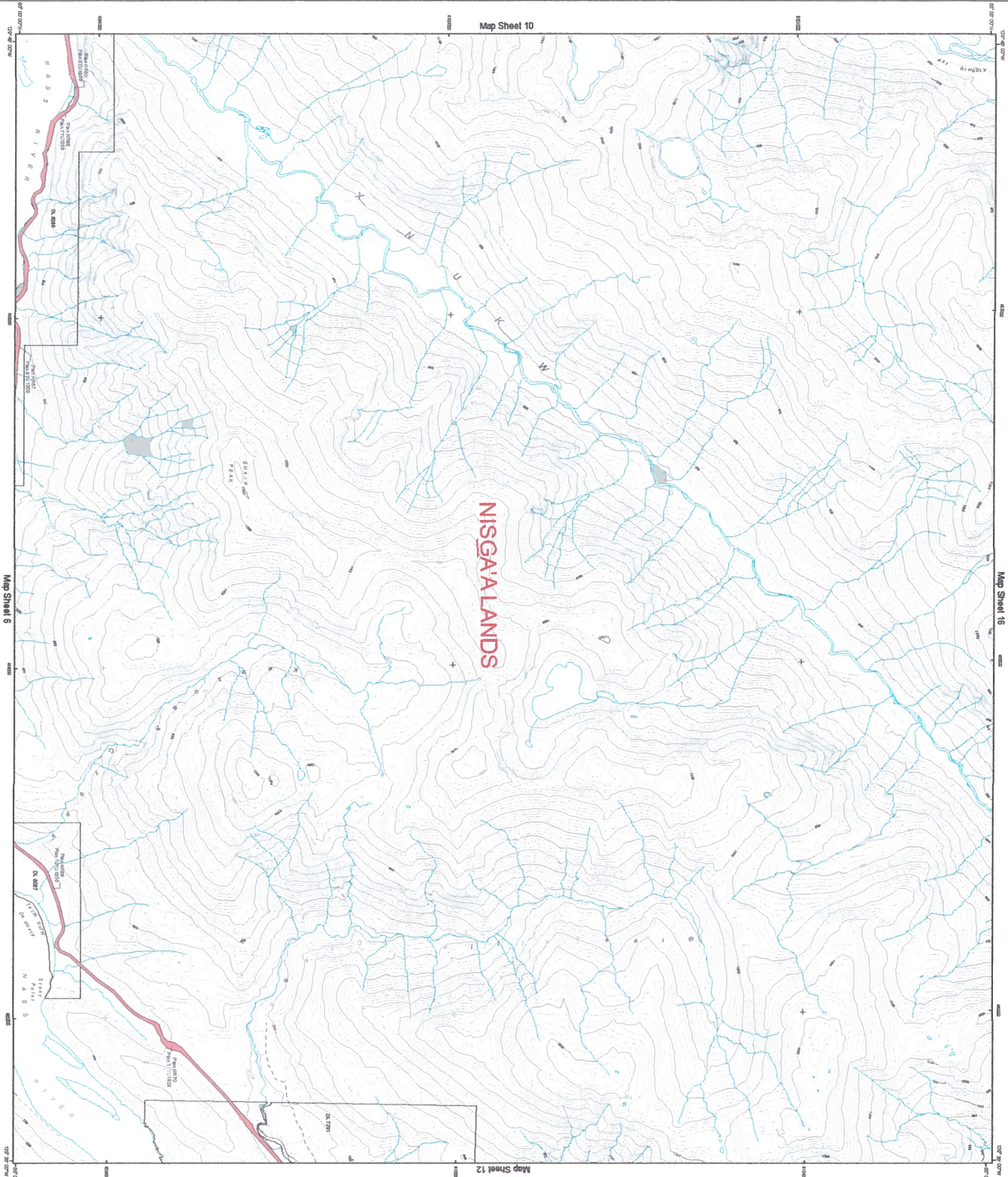
NISGAYA LANDS
Map Sheet 10SP-001

- Nisgaya Lands Boundary
- Nisgaya Highway
 - Provincial Secondary Roads
 - Surveyed Utility Right of Way
 - Aboriginal Landmark (Leyak Agency's sennawakheg's (Nisgaya Memorial Law's Bird Park))
 - Original Coast Ecological Reserve No. 115
 - Provincial Conservancy Area
 - Provincial Protected Area
 - Enclaved Lands

Official Map of Nisgaya Lands is available for sale on department's Map Nisgaya Lands Government. For information on the availability of this map, please contact the Department of Lands, Forests and Heritage, 1000 West Broadway, Vancouver, BC V6C 3K7. Tel: (604) 273-3211. Fax: (604) 273-3212. Email: map@landsc.gov.bc.ca

APPENDIX A-2
Map Sheet 10

Handwritten signature: M.B. Taylor



NISGAYA LANDS
Map Sheet 10SP-002

PLANIMETRIC FEATURES

- Cadastral Parcel
- Service Road
- Other Road
- Contour (100m Interval)
- Contour (20m Interval)
- Lake
- Marsh/Slump
- Water Course

KEY PLAN

Map Sheet 1	Map Sheet 2	Map Sheet 3	Map Sheet 4	Map Sheet 5	Map Sheet 6	Map Sheet 7	Map Sheet 8	Map Sheet 9	Map Sheet 10	Map Sheet 11	Map Sheet 12	Map Sheet 13	Map Sheet 14	Map Sheet 15	Map Sheet 16	Map Sheet 17	Map Sheet 18	Map Sheet 19	Map Sheet 20	Map Sheet 21	Map Sheet 22	Map Sheet 23	Map Sheet 24	Map Sheet 25
-------------	-------------	-------------	-------------	-------------	-------------	-------------	-------------	-------------	--------------	--------------	--------------	--------------	--------------	--------------	--------------	--------------	--------------	--------------	--------------	--------------	--------------	--------------	--------------	--------------

Legend:

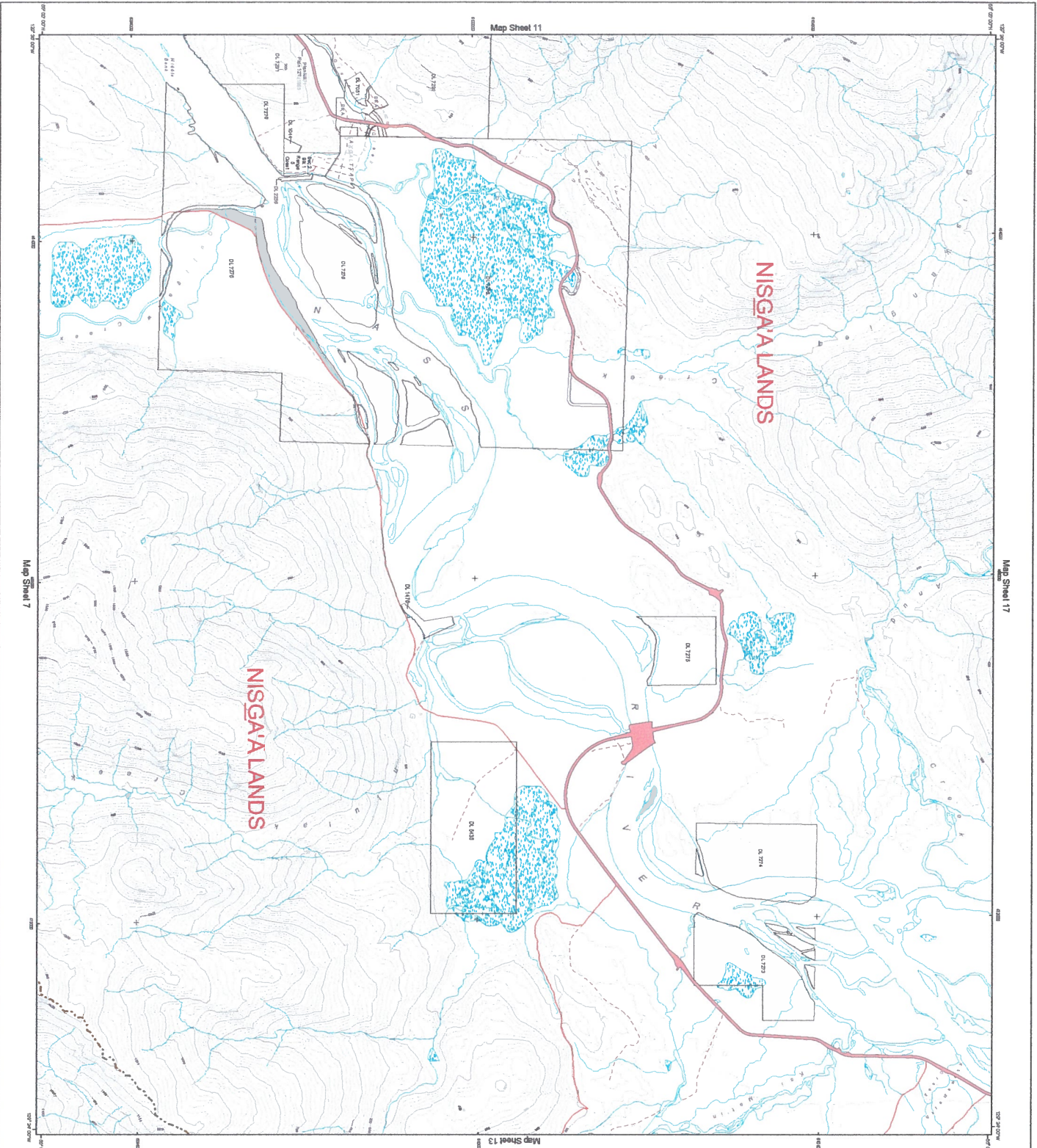
- Nisgaya Lands Boundary
- Service Road
- Nisgaya Highway
- Provincial Secondary Road
- Service Trail (Right of Way)
- Aboriginal (First Nations) Land
- Nisgaya Memorial Lawn (Right of Way)
- Original Cedar Ecological Reserve No. 115
- Provincial Consensus Area
- Enclaved Lands

Scale: 1:50,000

North Arrow

APPENDIX A-2
Map Sheet 11

CA MB PAU



KEPPLAN

Map Sheet 1	Map Sheet 2	Map Sheet 3	Map Sheet 4	Map Sheet 5	Map Sheet 6	Map Sheet 7	Map Sheet 8	Map Sheet 9	Map Sheet 10	Map Sheet 11	Map Sheet 12	Map Sheet 13	Map Sheet 14	Map Sheet 15	Map Sheet 16	Map Sheet 17	Map Sheet 18	Map Sheet 19	Map Sheet 20	Map Sheet 21	Map Sheet 22	Map Sheet 23	Map Sheet 24	Map Sheet 25	Map Sheet 26	Map Sheet 27	Map Sheet 28	Map Sheet 29	Map Sheet 30	Map Sheet 31	Map Sheet 32	Map Sheet 33	Map Sheet 34	Map Sheet 35	Map Sheet 36	Map Sheet 37	Map Sheet 38	Map Sheet 39	Map Sheet 40
-------------	-------------	-------------	-------------	-------------	-------------	-------------	-------------	-------------	--------------	--------------	--------------	--------------	--------------	--------------	--------------	--------------	--------------	--------------	--------------	--------------	--------------	--------------	--------------	--------------	--------------	--------------	--------------	--------------	--------------	--------------	--------------	--------------	--------------	--------------	--------------	--------------	--------------	--------------	--------------

- PLANIMETRIC FEATURES
- Contour Interval
 - Surveyed Road
 - Other Road
 - Other Paths
 - Contour (10m Interval)
 - Contour (20m Interval)
 - Leak
 - Marsh/Slump
 - Water Course



NISGAYA LANDS
Map Sheet 103P-003

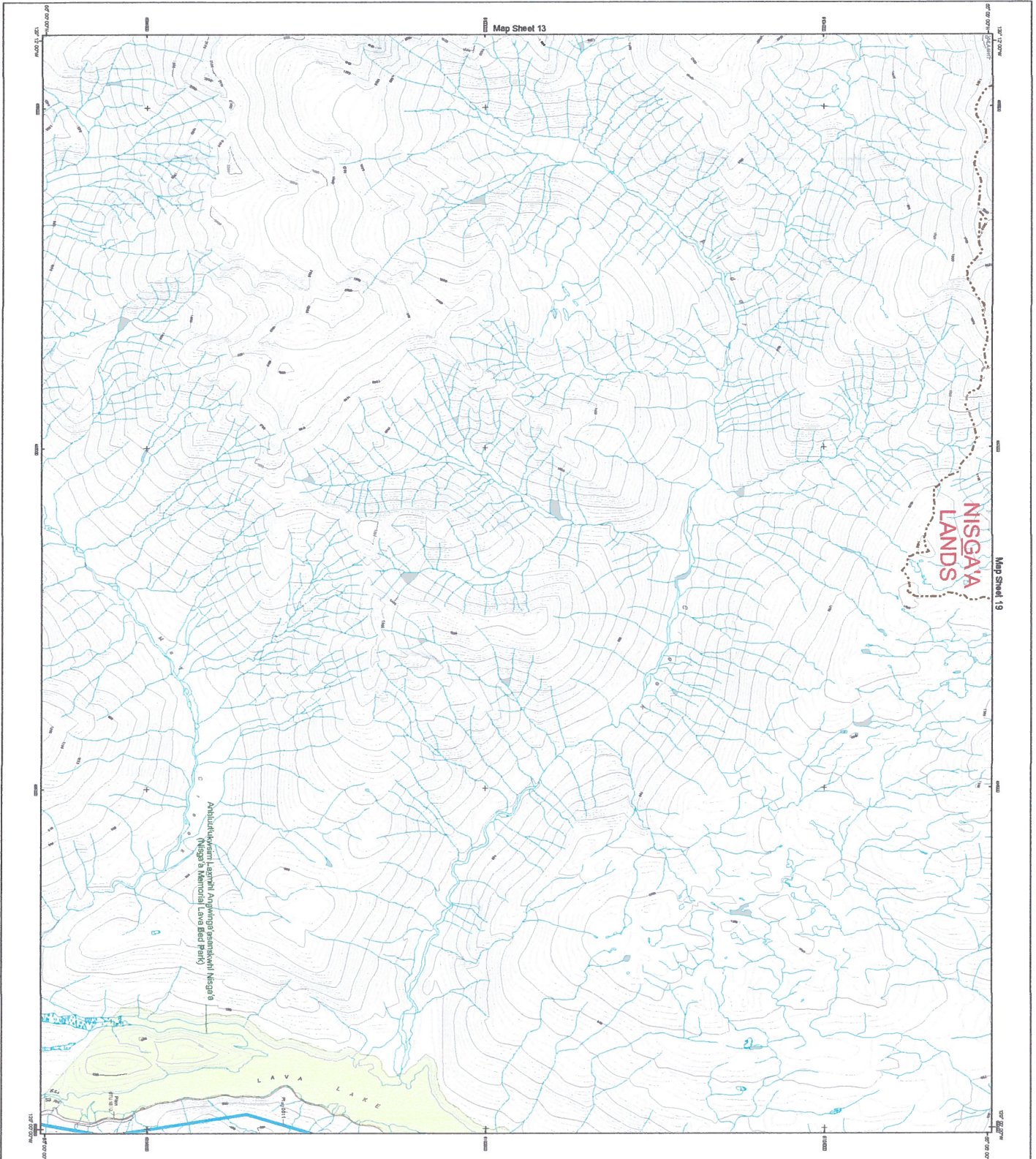
- Nisgaya Land Boundary
- State of British Columbia
 - Provincial Secondary Roads
 - Surveyed 10m, 20m or 40m
 - Archaeological (Landscape Archaeology)
 - Phyloga Wetland (Landscape Archaeology)
 - Original Creek Ecological Reserves No. 115
 - Provincial Conservation Area
 - Provincial Protected Areas
 - Excluded Lands

Official Maps of Nisgaya Lands are held in deposit with Nisgaya First Nation Government, 5th Government of Canada and the Government of the Province of British Columbia.

BASE MAP: SHOWN IN RED - 2000 TO 2005 SCALE AND 1:50,000 SCALE

APPENDIX A-2
Map Sheet 12

CF MB RWJ



**NISGAYA
LANDS**

Abihludikwem haxhni Angwina gashkwil Nisgaya
(Nisgaya Memorial Lava Bed Park)

KENTJAN

Map Sheet 1	Map Sheet 2	Map Sheet 3	Map Sheet 4	Map Sheet 5	Map Sheet 6	Map Sheet 7	Map Sheet 8	Map Sheet 9	Map Sheet 10	Map Sheet 11	Map Sheet 12	Map Sheet 13	Map Sheet 14	Map Sheet 15	Map Sheet 16	Map Sheet 17	Map Sheet 18	Map Sheet 19	Map Sheet 20	Map Sheet 21	Map Sheet 22	Map Sheet 23	Map Sheet 24	Map Sheet 25	Map Sheet 26	Map Sheet 27	Map Sheet 28	Map Sheet 29	Map Sheet 30	Map Sheet 31	Map Sheet 32
-------------	-------------	-------------	-------------	-------------	-------------	-------------	-------------	-------------	--------------	--------------	--------------	--------------	--------------	--------------	--------------	--------------	--------------	--------------	--------------	--------------	--------------	--------------	--------------	--------------	--------------	--------------	--------------	--------------	--------------	--------------	--------------

- PLANIMETRIC FEATURES**
- Cellular Panel
 - Surveyed Road
 - Other Road
 - Contour (100m interval)
 - Contour (200m interval)
 - Lake
 - Marsh/Slump
 - Water Course



NISGAYA LANDS
Map Sheet 1030-006

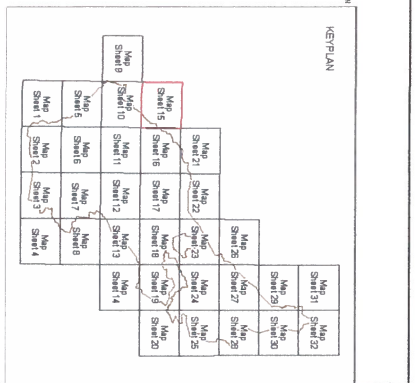
- Nisgaya Land Boundary
- Survey Point
- Nisgaya Highway
- Provincial Secondary Roads
- Surveyed Utility Right of Way
- Provincial Utility Right of Way
- Nisgaya Memorial Lava Bed Park (Abihludikwem haxhni Angwina gashkwil Nisgaya)
- Digital Coast Ecological Reserve No. 115
- Provincial Conservation Area
- Provincial Protected Area
- Escorted Lands

Official Map of Nisgaya Lands in full or deposit with Nisgaya Land Government, the Government of Canada and the Government of the Province of British Columbia.

DATE MAP 30 APRIL 2010, 10:00 AM (GMT-8) 1030-006
 DRAWING STARTED FROM: 1030-006-001
 LAND DISTRICT: CENTRAL

Handwritten: CR MR TRUST

APPENDIX A-2
Map Sheet 14



- PLANIMETRIC FEATURES**
- Contour Interval
 - Surveyed Road
 - Other Roads
 - Canal (Dominated)
 - Canal (Dm. Heavy)
 - Line
 - Marsh/Scrub
 - Water Course



NISGAYA LANDS
Map Sheet 10 of 011

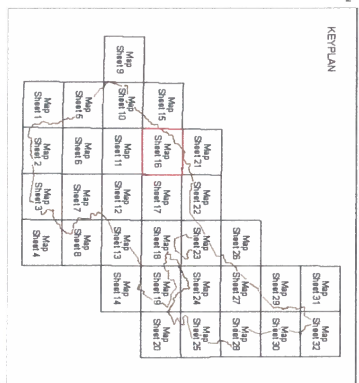
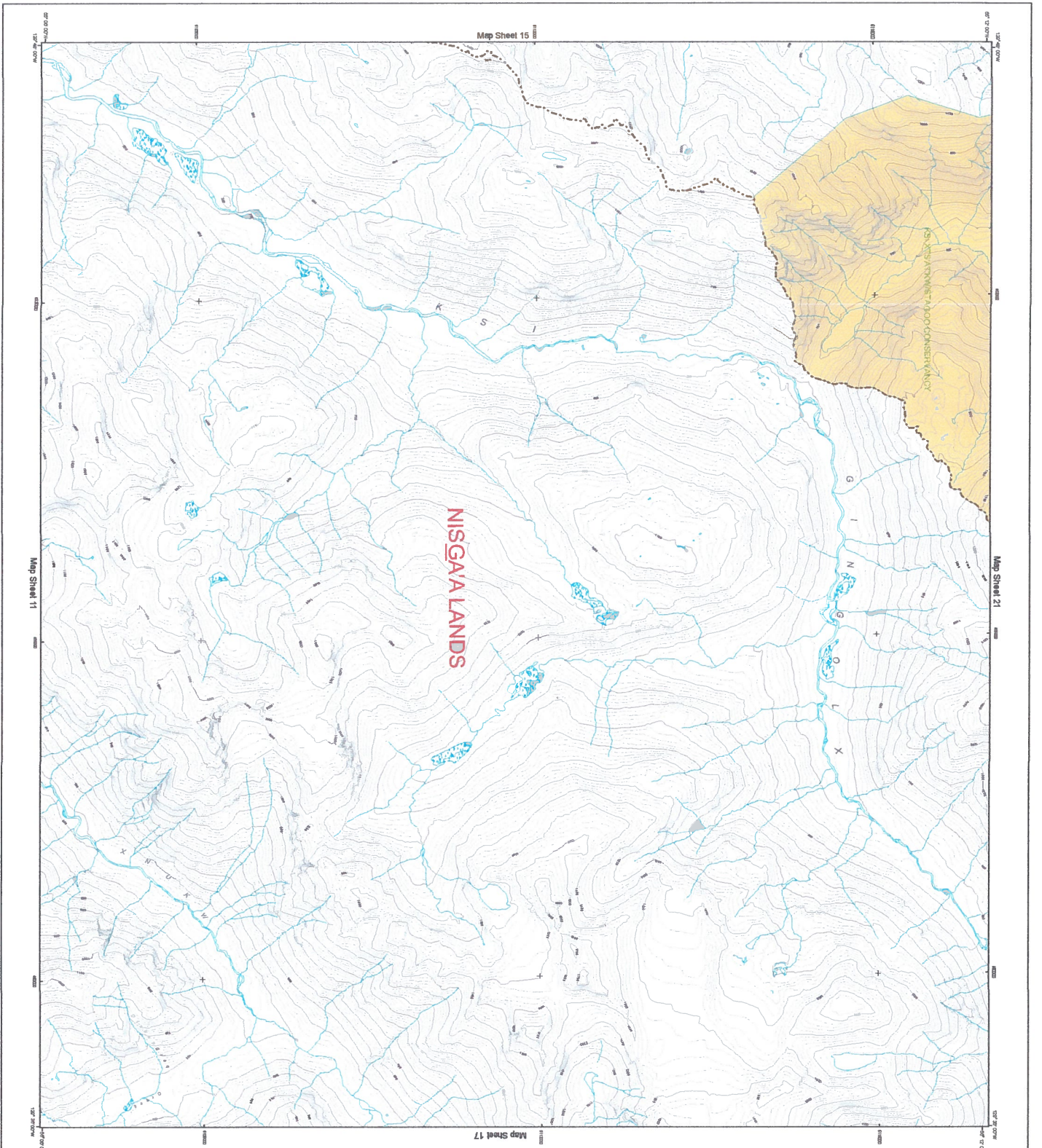
- Nisgaya Lands Boundary**
- Nisgaya Parks
 - Nisgaya Highway
 - Provincial Secondary Roads
 - Scenic Road (Only Rights of Way)
 - Alleged Mineral Lease Road (Fossil)
 - Geological Canal Ecological Reserve No. 15
 - Provincial Community Area
 - Provincial Protected Area
 - Excluded Areas

Official Maps of Nisgaya Lands are made in deposit with Nisgaya Lands Department, the Government of Canada and the Government of the Province of British Columbia.

MADE AND PRINTED IN CANADA - 1984

APPENDIX A - 2
Map Sheet 10

Handwritten signature: M.B. [unclear]



- PLANIMETRIC FEATURES
- Coloured Road
 - Surveyed Road
 - Other Roads
 - Control (Dotted line)
 - Control (Dashed line)
 - Lake
 - Marsh/Scrub
 - Water Course



NISGAYA LANDS
Map Sheet 15P-012

- Nisgaya Lands Boundary
- Survey Point
 - Nisgaya Highway
 - Provincial Secondary Roads
 - Surveyed Utility Right of Way
 - Abandoned Utility Right of Way
 - Original Crown Land (see Red Poly)
 - Original Crown Ecological Reserve No. 115
 - Provincial Conservation Area
 - Provincial Protected Area
 - Enclaved Lands

Official Maps of Nisgaya Lands are held in perpetuity by the Government of British Columbia. The Government of Canada and the Government of the Province of British Columbia.

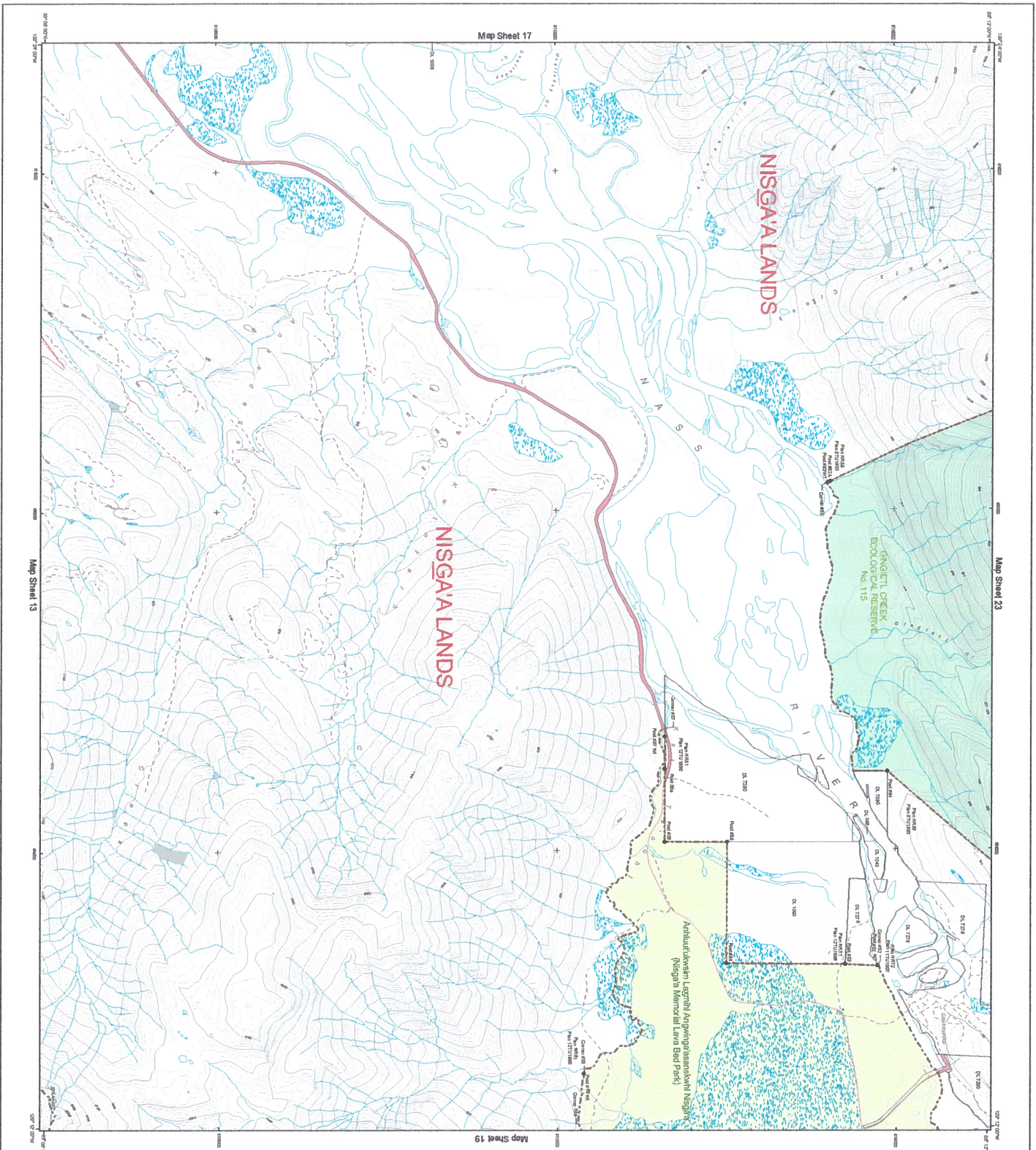
THIS IS AN UNOFFICIAL VERSION OF THE MAP.

DATE MAP FIRST PUBLISHED: 2011

DATE THIS EDITION PUBLISHED: 2011

DATE OF NEXT EDITION: 2011

of MB TBS



KEY PLAN

Map Sheet 1	Map Sheet 2	Map Sheet 3	Map Sheet 4	Map Sheet 5	Map Sheet 6	Map Sheet 7	Map Sheet 8	Map Sheet 9	Map Sheet 10	Map Sheet 11	Map Sheet 12	Map Sheet 13	Map Sheet 14	Map Sheet 15	Map Sheet 16	Map Sheet 17	Map Sheet 18	Map Sheet 19	Map Sheet 20	Map Sheet 21	Map Sheet 22	Map Sheet 23	Map Sheet 24	Map Sheet 25	Map Sheet 26	Map Sheet 27	Map Sheet 28	Map Sheet 29	Map Sheet 30	Map Sheet 31	Map Sheet 32
-------------	-------------	-------------	-------------	-------------	-------------	-------------	-------------	-------------	--------------	--------------	--------------	--------------	--------------	--------------	--------------	--------------	--------------	--------------	--------------	--------------	--------------	--------------	--------------	--------------	--------------	--------------	--------------	--------------	--------------	--------------	--------------

- PLANNING FEATURES
- Castled Pass
 - Surveyed Road
 - Other Roads
 - Contour (100m interval)
 - Contour (20m interval)
 - Lake
 - NatureShore
 - Water Course



NISGAA LANDS
Map Sheet 1028P014

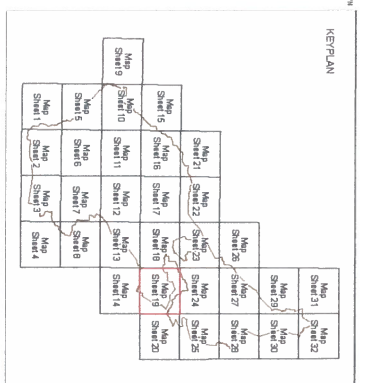
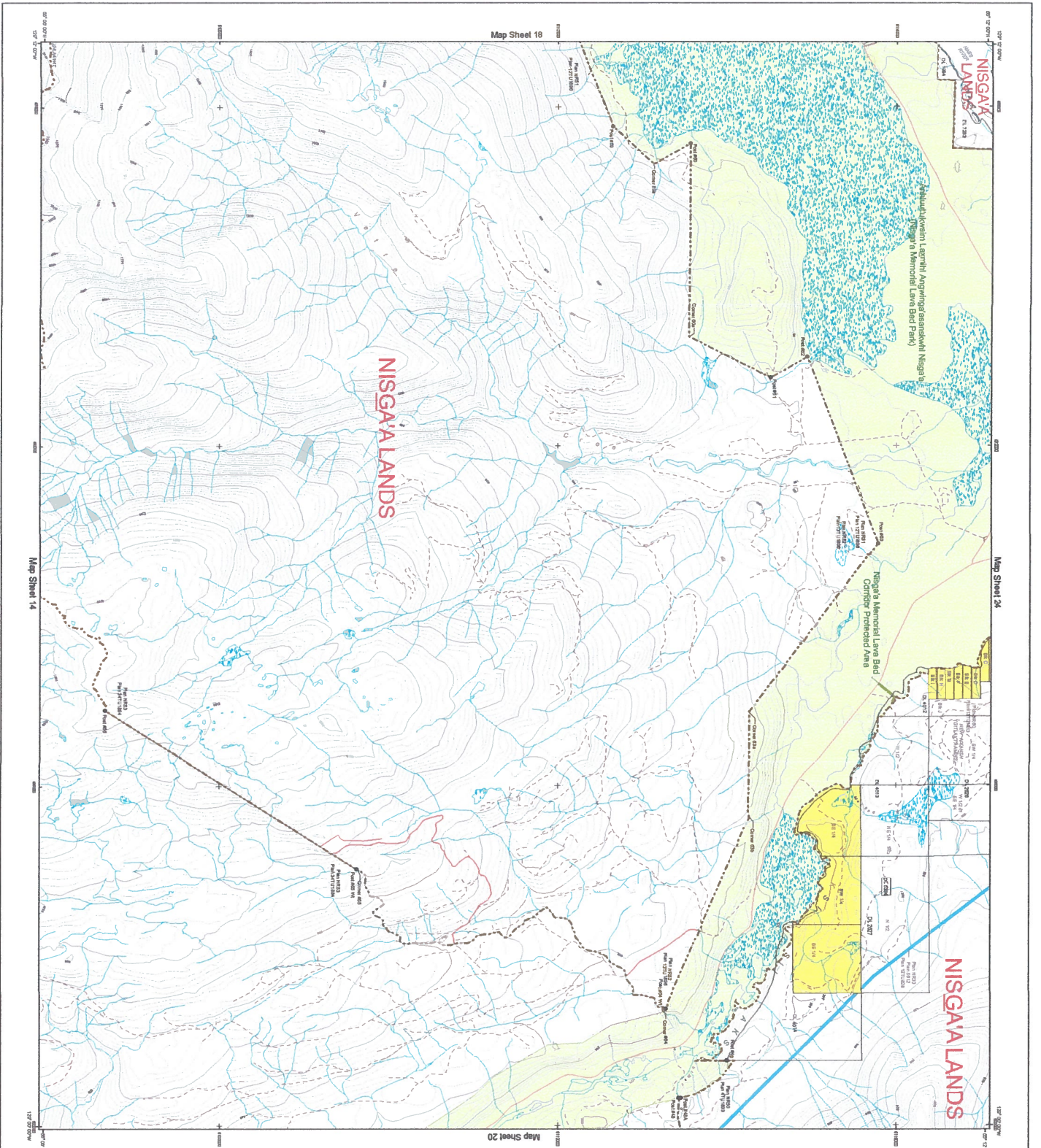
0 1500 3000
Metres

- Nisgaa Land Boundary
- Survey Point
- Nisgaa Highway
- Provincial Secondary Roads
- Surveyed Utility Right of Way
- Aahluukwaani (Lagimhi Anghingassashish Nisgaa) (Nisgaa Memorial Lands State Park)
- Ecological or other Ecological Reserve No. 115
- Provincial Crown Land Area
- Provincial Protected Area
- Excluded Lands

Official Maps of Nisgaa Lands are published under the authority of the Government of British Columbia. The Government of British Columbia is not responsible for the accuracy of the information contained in this map.

APPENDIX A-2
Map Sheet 19

MB 7851



- PLANNING FEATURES
- Caddis Falls
 - Surveyed Road
 - Other Roads
 - Control (Ownership)
 - Control (Ownership)
 - Lake
 - Marsh/Slump
 - Water Course



NISGALA LANDS
Map Sheet 103-2016

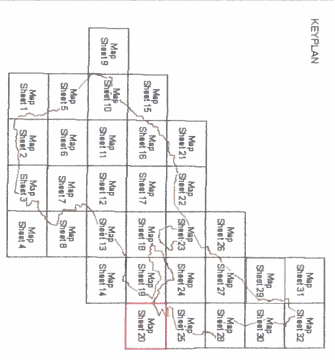
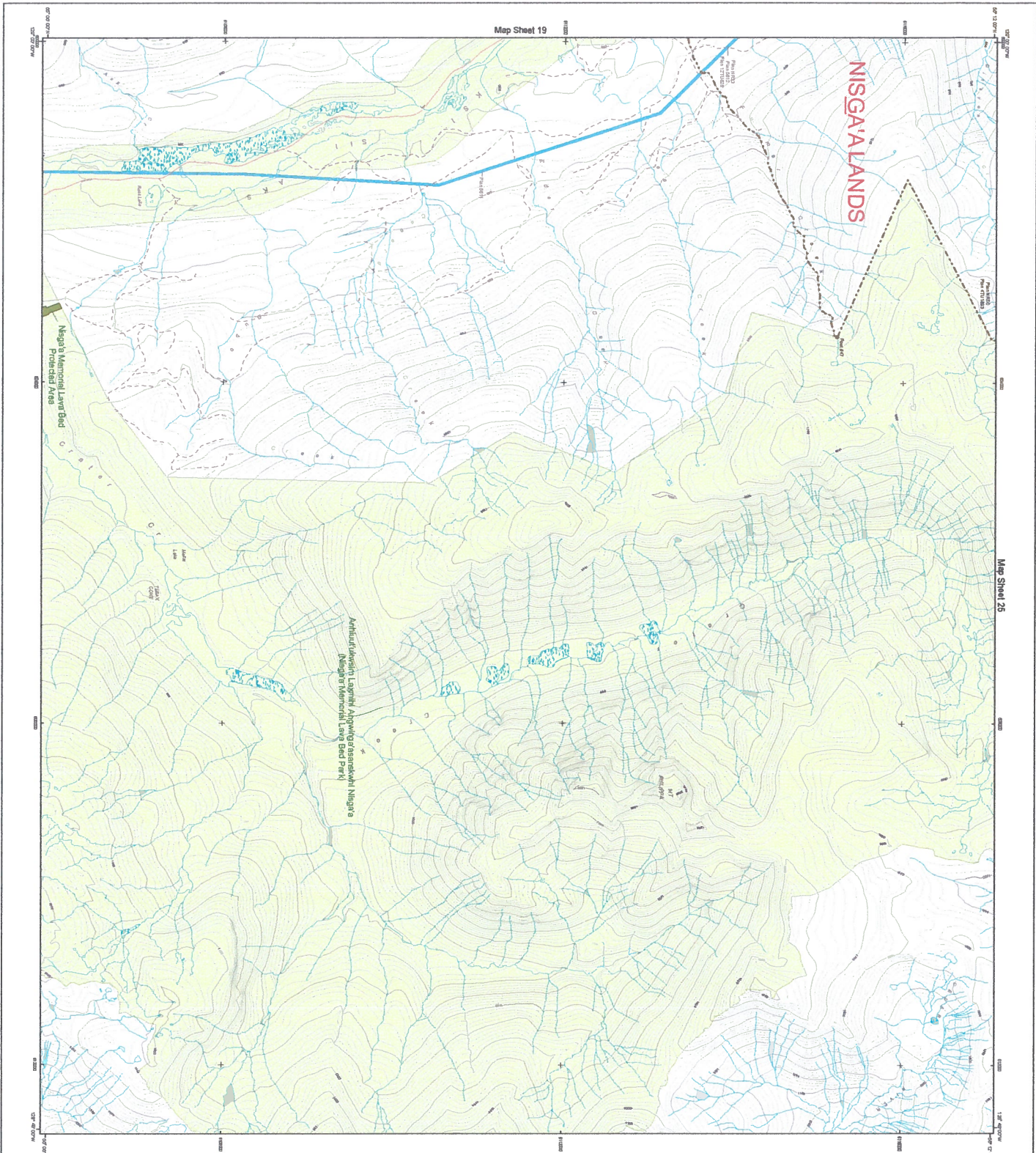
- Nisgala Lands Boundary
- Survey Point
 - Nisgala Highway
 - Provincial Secondary Road
 - Surveyed Utility Right of Way
 - Archaeological/Legal/Agreement Boundary (Nisgala)
 - (Nisgala Memorial Lava Bed Park)
 - Provincial Crown Ecological Reserve No. 115
 - Provincial Conservancy Area
 - Provincial Protected Area
 - Enclaved Lands

Official Map of Nisgala Lands and held in accordance with the Nisgala Lands Agreement between the Government of Canada and the Government of British Columbia.

DATE MAP REVISED FROM: 2011
 CONSULTING ENGINEER: NISGALA LANDS
 MAP SHEET: 103-2016

APPENDIX: A-2
 Map Sheet 19

CS MBS PAUL



- PLANIMETRIC FEATURES**
- Contour Interval
 - Surveyed Road
 - Over Road
 - Control (Intersect)
 - Control (Intersect)
 - Line
 - Water Swamp
 - Water Course



NISGÁLA LANDS
Map Sheet 10S0716

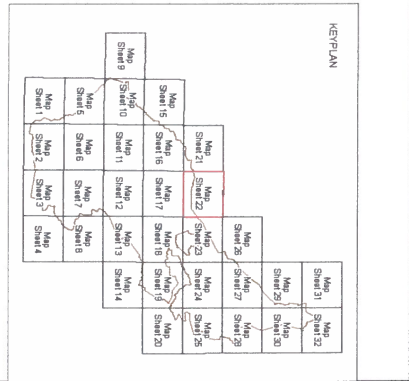
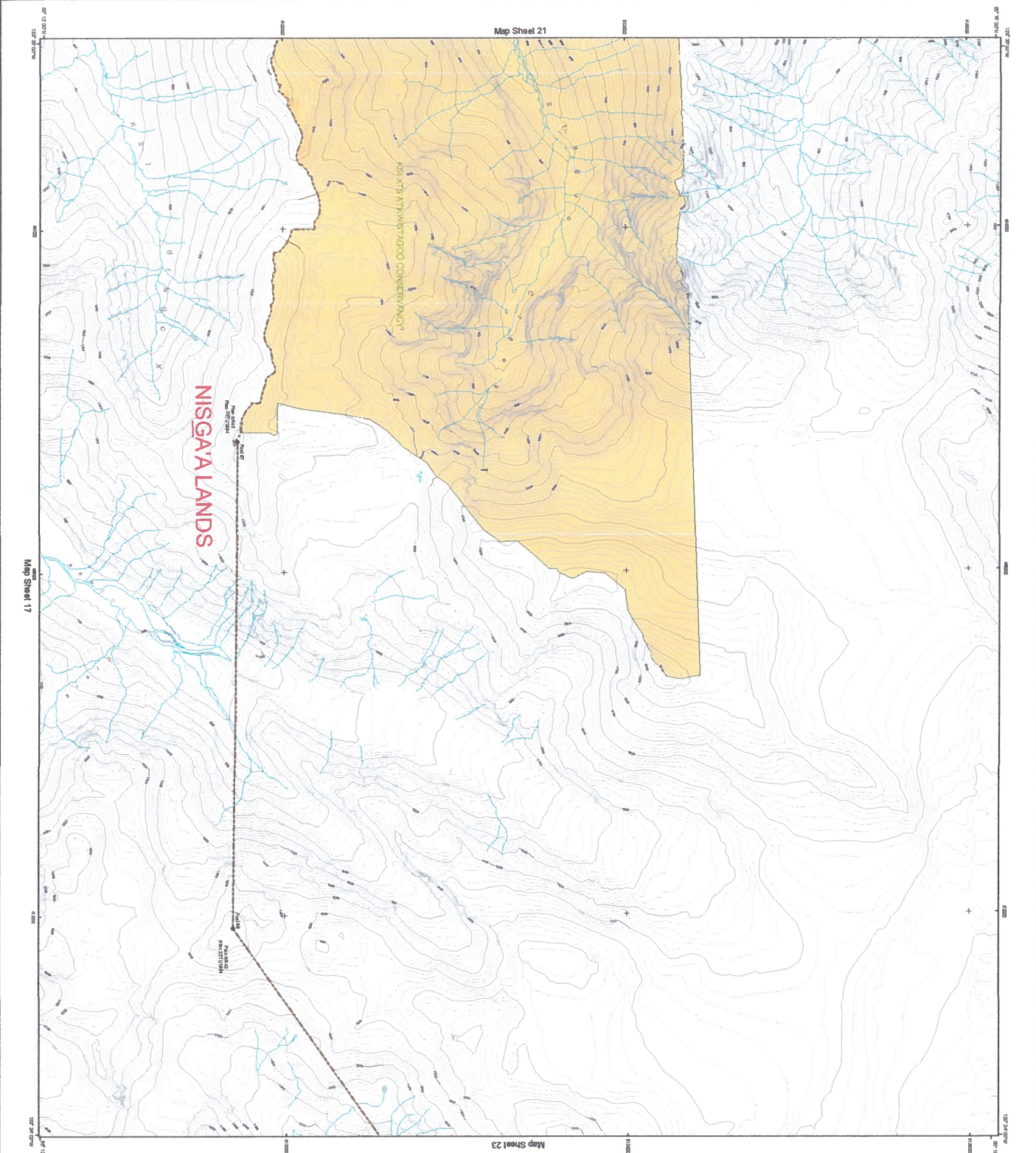
- Nisgála Land Boundary**
- Nisgála Highway
 - Provincial Secondary Forest
 - Surveyed Utility Right of Way
 - Abundukwasiin Laganit Agwiyogwawamawakw Nisgála (Nisgála Memorial Lava Bed Park)
 - Original Crown Ecological Reserve No. 115
 - Provincial Conservancy Area
 - Provincial Protected Area
 - Enclaved Lands

Official Map of Nisgála Lands as Held on Approval by Nisgála Land Government, the Government of British Columbia and the Government of the Province of British Columbia.

1:50,000 Scale
1:50,000 Scale
1:50,000 Scale

APPENDIX: A-2
Map Sheet 20

CS MB Bury



- PLANIMETRIC FEATURES
- Control Point
 - Surveyed Road
 - Other Roads
 - Center (Dotted line)
 - Center (Dashed line)
 - Lake
 - Marsh/Scarp
 - Water Course

NISGAALA LANDS
Map Sheet 100P-023

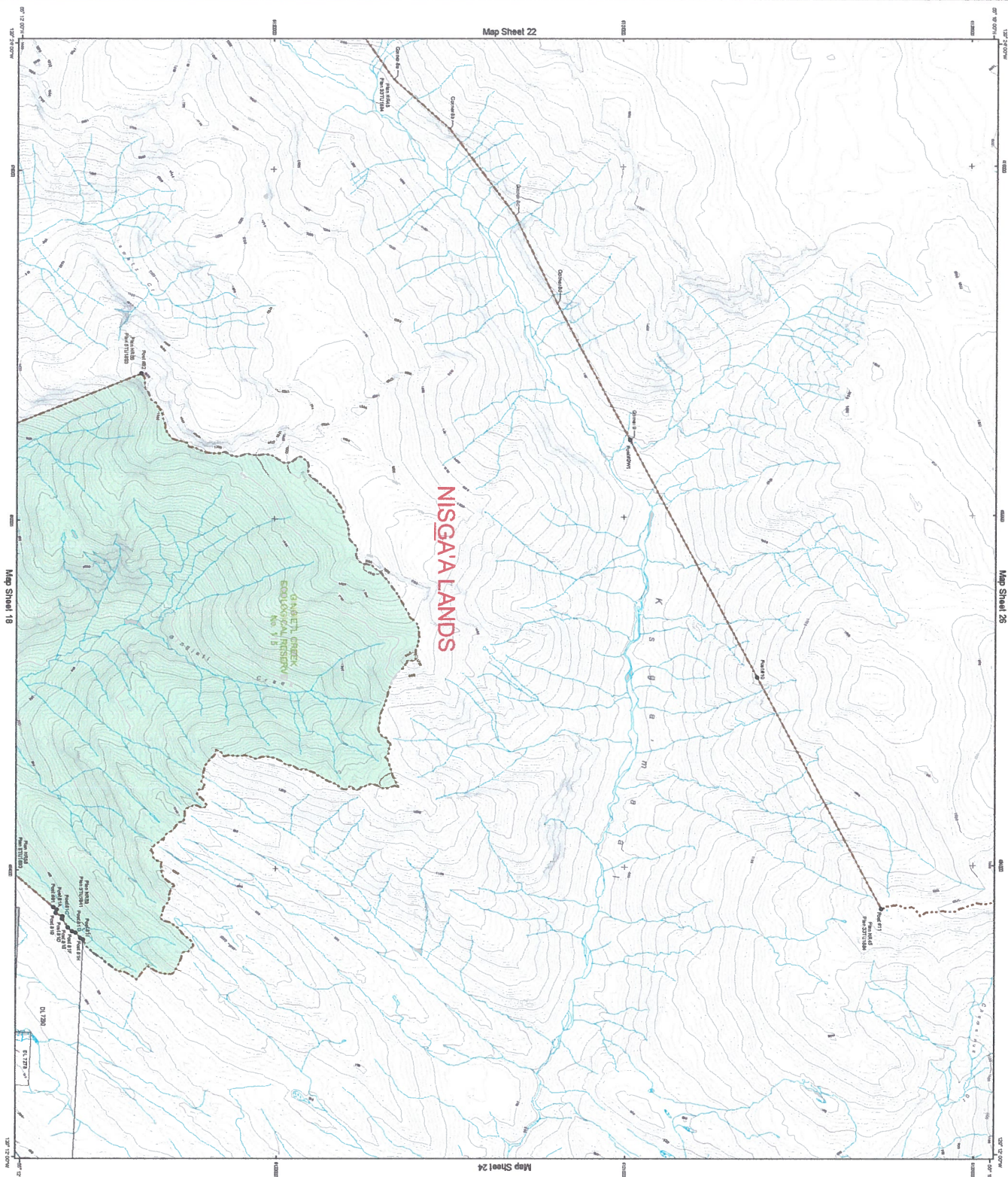
- Nisgaa Lands Boundary
- Nisgaa Point
 - Nisgaa Highway
 - Provincial Secondary Roads
 - Surveyed Water Right of Way
 - Aboriginal Land (Agreement) (various) Nisgaa (Nisgaa Memorial Land and Park)
 - Original Creek Ecological Reserve No. 115
 - Provincial Conservation Area
 - Provincial Protected Area
 - Excluded Land

Other Maps of Nisgaa Lands are held on deposit with Nisgaa Land Government, 1000 Highway 10, Hazelton, BC, Canada V0P 1S0. For more information, call 250-938-2222.

Map Scale: 1:50,000

APPENDIX A-2
Map Sheet 22

CF MB BAU



KERPLAN

Map Sheet 1	Map Sheet 2	Map Sheet 3	Map Sheet 4	Map Sheet 5	Map Sheet 6	Map Sheet 7	Map Sheet 8	Map Sheet 9	Map Sheet 10	Map Sheet 11	Map Sheet 12	Map Sheet 13	Map Sheet 14
Map Sheet 15	Map Sheet 16	Map Sheet 17	Map Sheet 18	Map Sheet 19	Map Sheet 20	Map Sheet 21	Map Sheet 22	Map Sheet 23	Map Sheet 24	Map Sheet 25	Map Sheet 26	Map Sheet 27	Map Sheet 28

- PLANIMETRIC FEATURES**
- Chainlink Fence
 - Surfaced Road
 - Clear Road
 - Colour (DEM colour)
 - Lake
 - Marsh/Quamp
 - Main Course



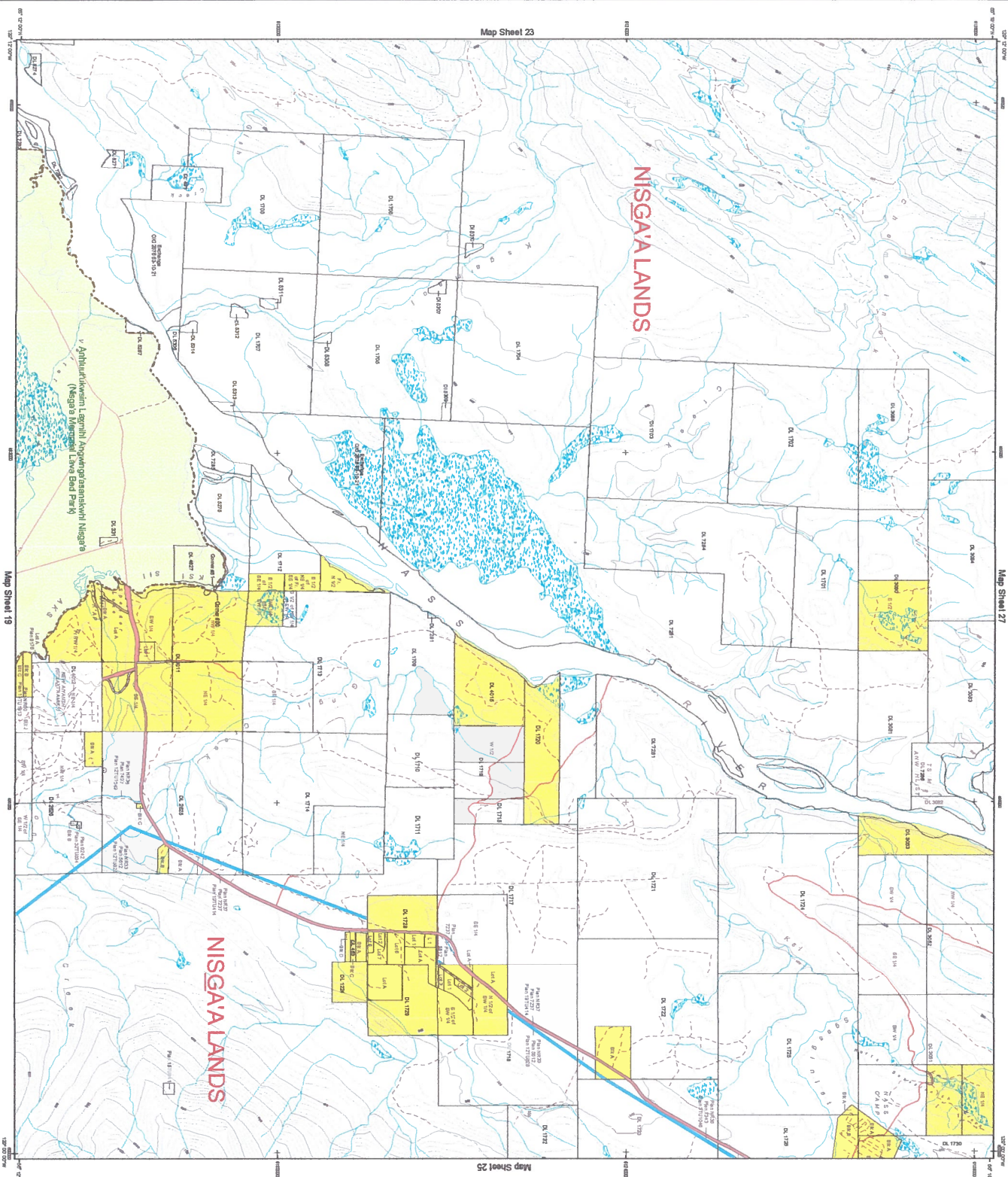
NISGAYA LANDS
Map Sheet 103P 024

- Nisgaya Land Boundary**
- Swamp Forest
 - Nisgaya's Highway
 - Provincial Secondary Roads
 - Sovereign Utility Right of Way
 - Aquatic/terrestrial (Larval Amphipod) sensitive Nisgaya (Nisgaya National Law Ref. Part 1)
 - Original Creek Ecological Reserve No. 115
 - Provincial Greenways/Ases
 - Provincial Protected Area
 - Excluded Lands

Original Map of Nisgaya Lands in a bid to comply with Nisgaya's Land Agreement, its operations of shares and the Government of British Columbia.

APPENDIX A-2
Map Sheet 23

Handwritten signature: MB TBLT



KERPLAN

Map Sheet 1	Map Sheet 2	Map Sheet 3	Map Sheet 4	Map Sheet 5	Map Sheet 6	Map Sheet 7	Map Sheet 8	Map Sheet 9	Map Sheet 10	Map Sheet 11	Map Sheet 12	Map Sheet 13	Map Sheet 14	Map Sheet 15	Map Sheet 16	Map Sheet 17	Map Sheet 18	Map Sheet 19	Map Sheet 20	Map Sheet 21	Map Sheet 22	Map Sheet 23	Map Sheet 24	Map Sheet 25	Map Sheet 26	Map Sheet 27	Map Sheet 28	Map Sheet 29	Map Sheet 30	Map Sheet 31	Map Sheet 32	Map Sheet 33	Map Sheet 34	Map Sheet 35	Map Sheet 36	Map Sheet 37	Map Sheet 38	Map Sheet 39	Map Sheet 40
-------------	-------------	-------------	-------------	-------------	-------------	-------------	-------------	-------------	--------------	--------------	--------------	--------------	--------------	--------------	--------------	--------------	--------------	--------------	--------------	--------------	--------------	--------------	--------------	--------------	--------------	--------------	--------------	--------------	--------------	--------------	--------------	--------------	--------------	--------------	--------------	--------------	--------------	--------------	--------------

- PLANIMETRIC FEATURES**
- C-graded Road
 - Snowy Road
 - Other Road
 - Colour (DOM colour)
 - Colour (DM colour)
 - Lake
 - Marsh/Scrub
 - Water Course



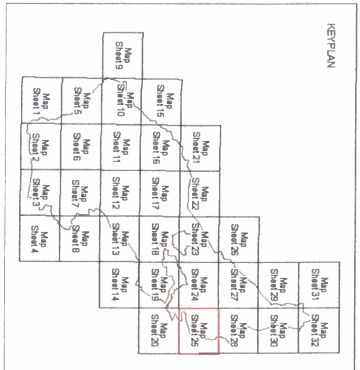
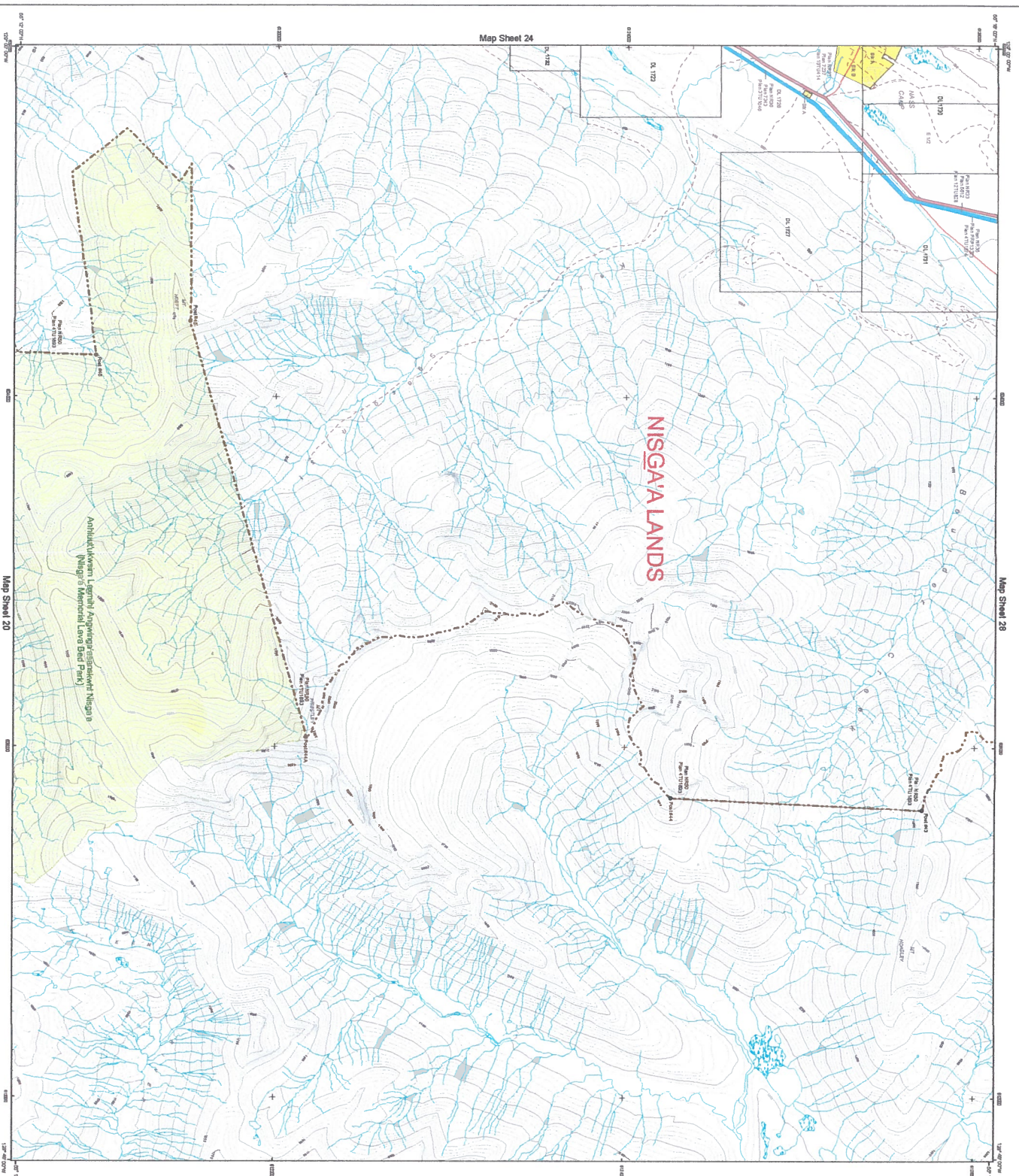
NISGALA LANDS
Map Sheet 103P-025

- Nisgala Land Boundary**
- Survey Point
 - Nisgala Highway
 - Provincial Secondary Road
 - Survey Line Right of Way
 - Aboriginal Land (Nisgala)
 - Original Crown Ecological Reserve No. 115
 - Provincial Conservancy Area
 - Provincial Protected Area
 - Existing Lands

Other Maps of Nisgala Lands are held on deposit with Nisgala's Lands Government, its Department of Lands and the Government of British Columbia.

APPENDIX A-2
Map Sheet 24

Handwritten signature: MB RB01



- PLANIMETRIC FEATURES
- Original Parcel
 - Survey Road
 - Other Road
 - Colour (Old Survey)
 - Colour (Old Survey)
 - Leak
 - Marsh/Scrub
 - Water Course

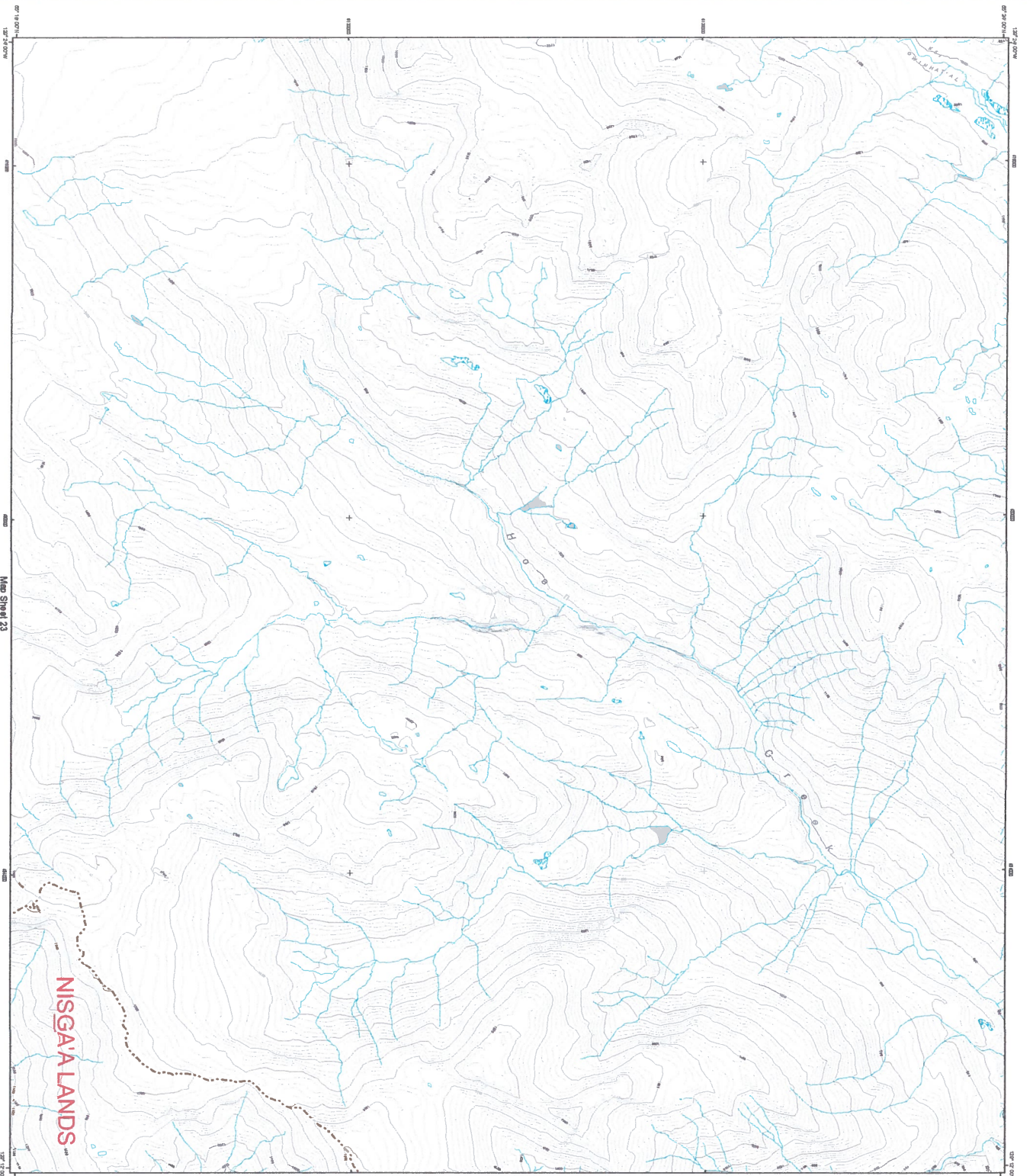


NISGA'A LANDS
Map Sheet 103P-028

- Nisga'a Land Boundary
- Nisga'a Boundary
 - Nisga'a Highway
 - Provincial Secondary Roads
 - Survey Utility Right of Way
 - Anahkookom (Laguna) Anghingisigamook Nisga'a (Nisga'a Memorial Level Bed Park)
 - Original Creek Ecological Reserve No. 115
 - Provincial Conservancy Area
 - Enclaved Lands

Original Map of Nisga'a Lands and the Level Bed Park, as described in the Nisga'a Land Agreement, by the Government of British Columbia and the Nisga'a Nation, dated 1983, as amended by the Nisga'a Land Agreement (Amendment) No. 1, dated 1984, and the Nisga'a Land Agreement (Amendment) No. 2, dated 1985, and the Nisga'a Land Agreement (Amendment) No. 3, dated 1986, and the Nisga'a Land Agreement (Amendment) No. 4, dated 1987, and the Nisga'a Land Agreement (Amendment) No. 5, dated 1988, and the Nisga'a Land Agreement (Amendment) No. 6, dated 1989, and the Nisga'a Land Agreement (Amendment) No. 7, dated 1990, and the Nisga'a Land Agreement (Amendment) No. 8, dated 1991, and the Nisga'a Land Agreement (Amendment) No. 9, dated 1992, and the Nisga'a Land Agreement (Amendment) No. 10, dated 1993, and the Nisga'a Land Agreement (Amendment) No. 11, dated 1994, and the Nisga'a Land Agreement (Amendment) No. 12, dated 1995, and the Nisga'a Land Agreement (Amendment) No. 13, dated 1996, and the Nisga'a Land Agreement (Amendment) No. 14, dated 1997, and the Nisga'a Land Agreement (Amendment) No. 15, dated 1998, and the Nisga'a Land Agreement (Amendment) No. 16, dated 1999, and the Nisga'a Land Agreement (Amendment) No. 17, dated 2000, and the Nisga'a Land Agreement (Amendment) No. 18, dated 2001, and the Nisga'a Land Agreement (Amendment) No. 19, dated 2002, and the Nisga'a Land Agreement (Amendment) No. 20, dated 2003, and the Nisga'a Land Agreement (Amendment) No. 21, dated 2004, and the Nisga'a Land Agreement (Amendment) No. 22, dated 2005, and the Nisga'a Land Agreement (Amendment) No. 23, dated 2006, and the Nisga'a Land Agreement (Amendment) No. 24, dated 2007, and the Nisga'a Land Agreement (Amendment) No. 25, dated 2008, and the Nisga'a Land Agreement (Amendment) No. 26, dated 2009, and the Nisga'a Land Agreement (Amendment) No. 27, dated 2010, and the Nisga'a Land Agreement (Amendment) No. 28, dated 2011, and the Nisga'a Land Agreement (Amendment) No. 29, dated 2012, and the Nisga'a Land Agreement (Amendment) No. 30, dated 2013, and the Nisga'a Land Agreement (Amendment) No. 31, dated 2014, and the Nisga'a Land Agreement (Amendment) No. 32, dated 2015, and the Nisga'a Land Agreement (Amendment) No. 33, dated 2016, and the Nisga'a Land Agreement (Amendment) No. 34, dated 2017, and the Nisga'a Land Agreement (Amendment) No. 35, dated 2018, and the Nisga'a Land Agreement (Amendment) No. 36, dated 2019, and the Nisga'a Land Agreement (Amendment) No. 37, dated 2020, and the Nisga'a Land Agreement (Amendment) No. 38, dated 2021, and the Nisga'a Land Agreement (Amendment) No. 39, dated 2022, and the Nisga'a Land Agreement (Amendment) No. 40, dated 2023, and the Nisga'a Land Agreement (Amendment) No. 41, dated 2024, and the Nisga'a Land Agreement (Amendment) No. 42, dated 2025, and the Nisga'a Land Agreement (Amendment) No. 43, dated 2026, and the Nisga'a Land Agreement (Amendment) No. 44, dated 2027, and the Nisga'a Land Agreement (Amendment) No. 45, dated 2028, and the Nisga'a Land Agreement (Amendment) No. 46, dated 2029, and the Nisga'a Land Agreement (Amendment) No. 47, dated 2030, and the Nisga'a Land Agreement (Amendment) No. 48, dated 2031, and the Nisga'a Land Agreement (Amendment) No. 49, dated 2032, and the Nisga'a Land Agreement (Amendment) No. 50, dated 2033, and the Nisga'a Land Agreement (Amendment) No. 51, dated 2034, and the Nisga'a Land Agreement (Amendment) No. 52, dated 2035, and the Nisga'a Land Agreement (Amendment) No. 53, dated 2036, and the Nisga'a Land Agreement (Amendment) No. 54, dated 2037, and the Nisga'a Land Agreement (Amendment) No. 55, dated 2038, and the Nisga'a Land Agreement (Amendment) No. 56, dated 2039, and the Nisga'a Land Agreement (Amendment) No. 57, dated 2040, and the Nisga'a Land Agreement (Amendment) No. 58, dated 2041, and the Nisga'a Land Agreement (Amendment) No. 59, dated 2042, and the Nisga'a Land Agreement (Amendment) No. 60, dated 2043, and the Nisga'a Land Agreement (Amendment) No. 61, dated 2044, and the Nisga'a Land Agreement (Amendment) No. 62, dated 2045, and the Nisga'a Land Agreement (Amendment) No. 63, dated 2046, and the Nisga'a Land Agreement (Amendment) No. 64, dated 2047, and the Nisga'a Land Agreement (Amendment) No. 65, dated 2048, and the Nisga'a Land Agreement (Amendment) No. 66, dated 2049, and the Nisga'a Land Agreement (Amendment) No. 67, dated 2050, and the Nisga'a Land Agreement (Amendment) No. 68, dated 2051, and the Nisga'a Land Agreement (Amendment) No. 69, dated 2052, and the Nisga'a Land Agreement (Amendment) No. 70, dated 2053, and the Nisga'a Land Agreement (Amendment) No. 71, dated 2054, and the Nisga'a Land Agreement (Amendment) No. 72, dated 2055, and the Nisga'a Land Agreement (Amendment) No. 73, dated 2056, and the Nisga'a Land Agreement (Amendment) No. 74, dated 2057, and the Nisga'a Land Agreement (Amendment) No. 75, dated 2058, and the Nisga'a Land Agreement (Amendment) No. 76, dated 2059, and the Nisga'a Land Agreement (Amendment) No. 77, dated 2060, and the Nisga'a Land Agreement (Amendment) No. 78, dated 2061, and the Nisga'a Land Agreement (Amendment) No. 79, dated 2062, and the Nisga'a Land Agreement (Amendment) No. 80, dated 2063, and the Nisga'a Land Agreement (Amendment) No. 81, dated 2064, and the Nisga'a Land Agreement (Amendment) No. 82, dated 2065, and the Nisga'a Land Agreement (Amendment) No. 83, dated 2066, and the Nisga'a Land Agreement (Amendment) No. 84, dated 2067, and the Nisga'a Land Agreement (Amendment) No. 85, dated 2068, and the Nisga'a Land Agreement (Amendment) No. 86, dated 2069, and the Nisga'a Land Agreement (Amendment) No. 87, dated 2070, and the Nisga'a Land Agreement (Amendment) No. 88, dated 2071, and the Nisga'a Land Agreement (Amendment) No. 89, dated 2072, and the Nisga'a Land Agreement (Amendment) No. 90, dated 2073, and the Nisga'a Land Agreement (Amendment) No. 91, dated 2074, and the Nisga'a Land Agreement (Amendment) No. 92, dated 2075, and the Nisga'a Land Agreement (Amendment) No. 93, dated 2076, and the Nisga'a Land Agreement (Amendment) No. 94, dated 2077, and the Nisga'a Land Agreement (Amendment) No. 95, dated 2078, and the Nisga'a Land Agreement (Amendment) No. 96, dated 2079, and the Nisga'a Land Agreement (Amendment) No. 97, dated 2080, and the Nisga'a Land Agreement (Amendment) No. 98, dated 2081, and the Nisga'a Land Agreement (Amendment) No. 99, dated 2082, and the Nisga'a Land Agreement (Amendment) No. 100, dated 2083.

CS MB BAJ



NISGA'A LANDS
Map Sheet 103P-034

Official Maps of Nisgaa Lands are in full or partial agreement with Nisgaa's Lands & Government Information System (GIS) and the Department of Natural Resources Canada's National Topographic Database.

DATE LAST UPDATED: 2014. DATE OF NEXT UPDATE: 2017.

CONTACT CENTER: TEL: 1-800-467-2272. FAX: 250-853-4211.

DATE OF PRINTING: 2014. PRINTED AT: VANCOUVER, BC.

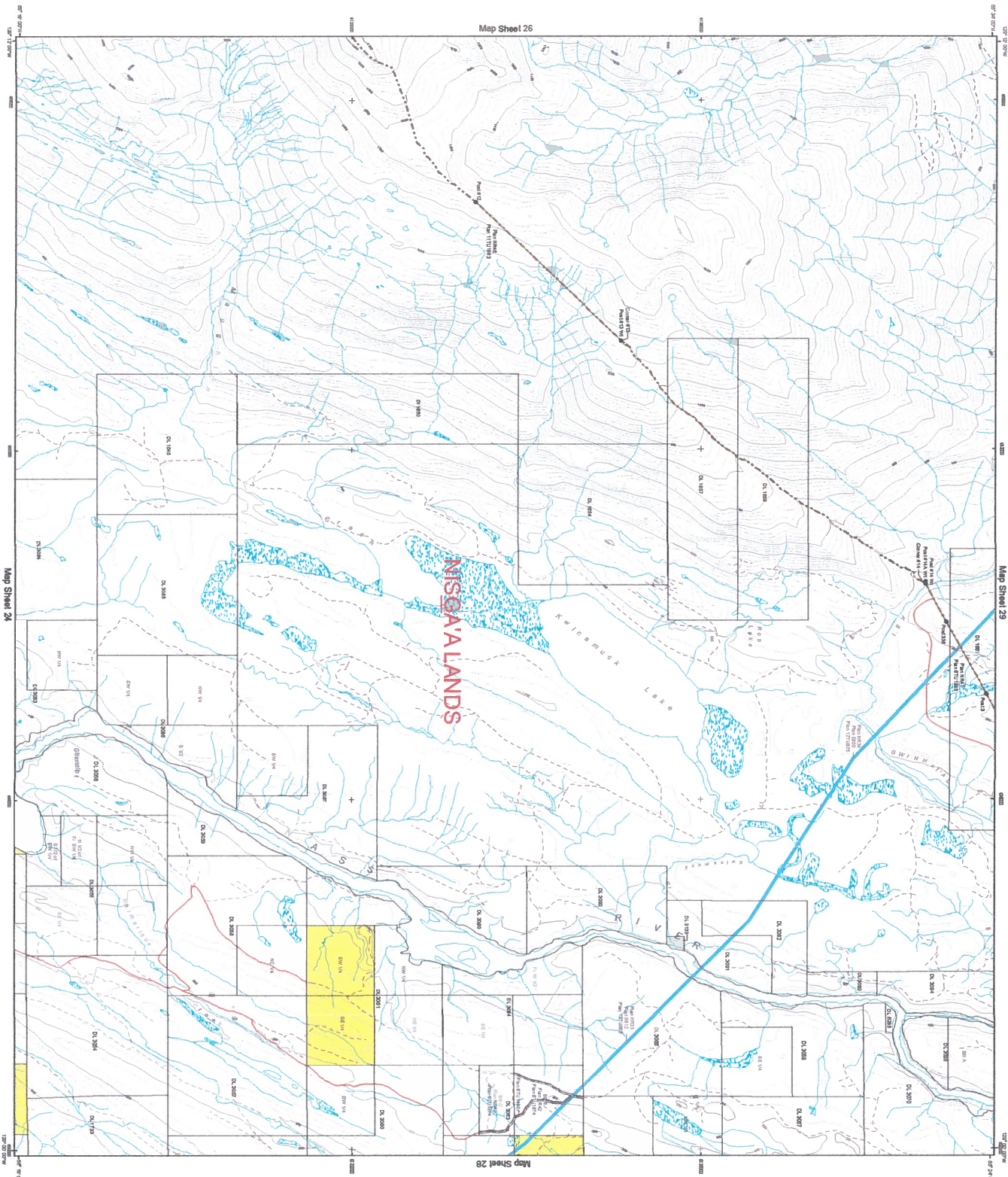
PLANNING FEATURES

- Control Point
- Surveyed Road
- Other Roads
- Contour (10m interval)
- Contour (20m interval)
- Lake
- Water/Wetland
- Water Course

KEY PLAN

Map Sheet 1	Map Sheet 2	Map Sheet 3	Map Sheet 4	Map Sheet 5	Map Sheet 6	Map Sheet 7	Map Sheet 8	Map Sheet 9	Map Sheet 10	Map Sheet 11	Map Sheet 12	Map Sheet 13	Map Sheet 14	Map Sheet 15	Map Sheet 16	Map Sheet 17	Map Sheet 18	Map Sheet 19	Map Sheet 20	Map Sheet 21	Map Sheet 22	Map Sheet 23	Map Sheet 24	Map Sheet 25	Map Sheet 26	Map Sheet 27	Map Sheet 28	Map Sheet 29	Map Sheet 30	Map Sheet 31	Map Sheet 32	Map Sheet 33	Map Sheet 34	Map Sheet 35
-------------	-------------	-------------	-------------	-------------	-------------	-------------	-------------	-------------	--------------	--------------	--------------	--------------	--------------	--------------	--------------	--------------	--------------	--------------	--------------	--------------	--------------	--------------	--------------	--------------	--------------	--------------	--------------	--------------	--------------	--------------	--------------	--------------	--------------	--------------

MS 23/27



KEY PLAN

Map Sheet 1	Map Sheet 2	Map Sheet 3	Map Sheet 4	Map Sheet 5	Map Sheet 6	Map Sheet 7	Map Sheet 8	Map Sheet 9	Map Sheet 10	Map Sheet 11	Map Sheet 12	Map Sheet 13	Map Sheet 14	Map Sheet 15	Map Sheet 16	Map Sheet 17	Map Sheet 18	Map Sheet 19	Map Sheet 20	Map Sheet 21	Map Sheet 22	Map Sheet 23	Map Sheet 24	Map Sheet 25	Map Sheet 26	Map Sheet 27	Map Sheet 28	Map Sheet 29	Map Sheet 30	Map Sheet 31	Map Sheet 32
-------------	-------------	-------------	-------------	-------------	-------------	-------------	-------------	-------------	--------------	--------------	--------------	--------------	--------------	--------------	--------------	--------------	--------------	--------------	--------------	--------------	--------------	--------------	--------------	--------------	--------------	--------------	--------------	--------------	--------------	--------------	--------------

- PLANIMETRIC FEATURES
- Cadastral Parcel
 - Service Road
 - Other Road
 - Contour (100m interval)
 - Contour (200m interval)
 - Liars
 - Marsh/Slump
 - Water Course



NISGAMA LANDS
Map Sheet 1025/036

- Nisgama Lands Boundary
- Service Road
- Nisgama Highway
- Provincial Secondary Roads
- Service User Right of Way
- Aboriginal Land (Lands/Reserve/Unsettled Nisgama)
- Nisgama Memorial Lava Bed Park
- Original Creek Ecological Reserve No. 115
- Provincial Conservation Area
- Provincial Parkland Area
- Enchanted Lands

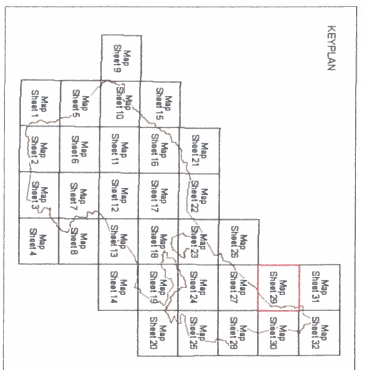
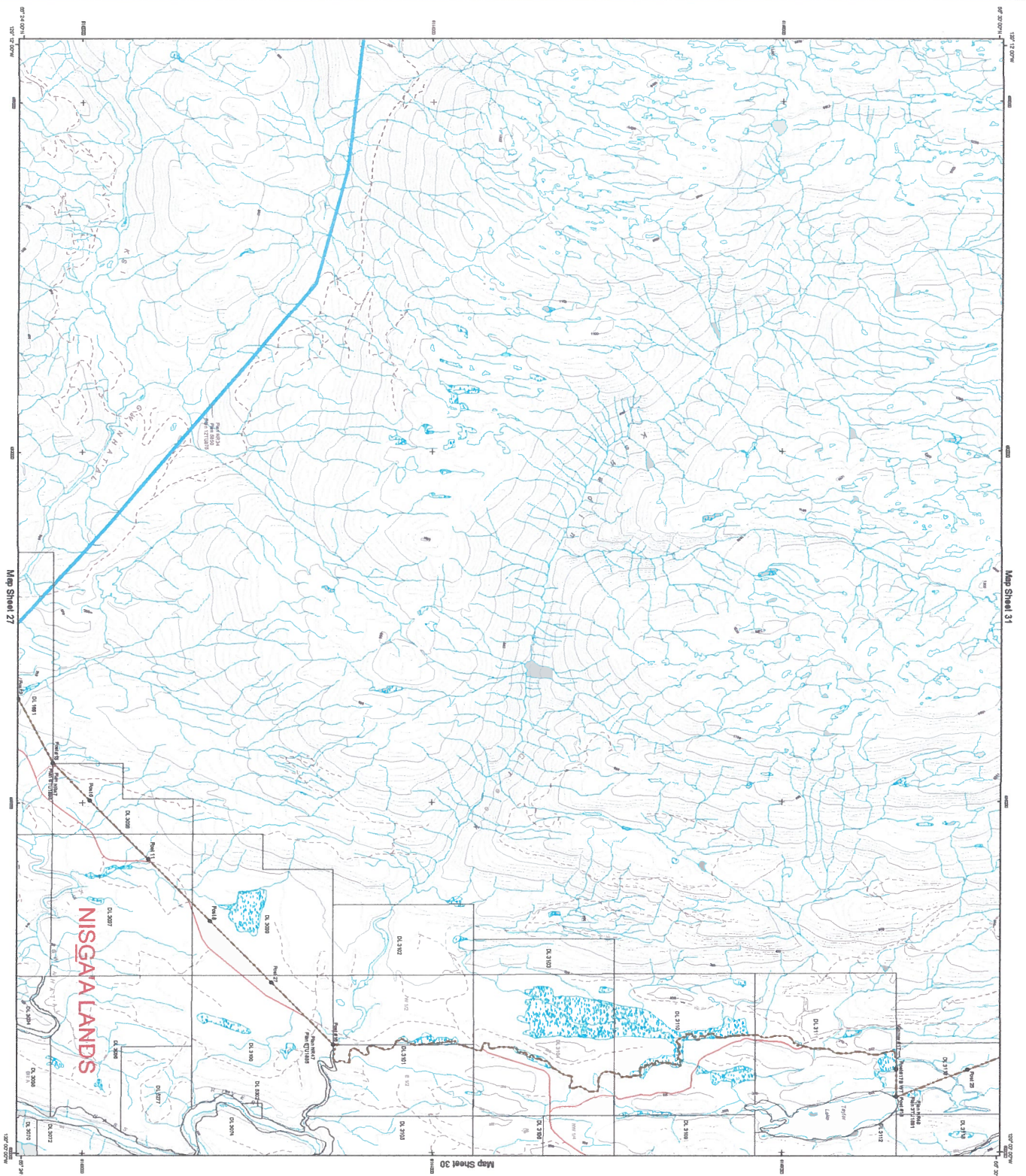
Original Map of Nisgama Lands was filed on deposit with the Nisgama Indian Government, the Government of Canada and the Government of the Province of British Columbia.

BASE MAP SOURCE: Road Map 1:250,000 Scale as shown on the map.

DATE OF PRINT: 1981

APPENDIX A-2
Map Sheet 27

CS MB 7301



- PLANIMETRIC FEATURES**
- Centre Point
 - Service Road
 - Open Pit
 - Centre (DDI, tunnel)
 - Lake
 - Marsh/Scrub
 - Water Course



NISGAYA LANDS
Map Sheet 103P-046

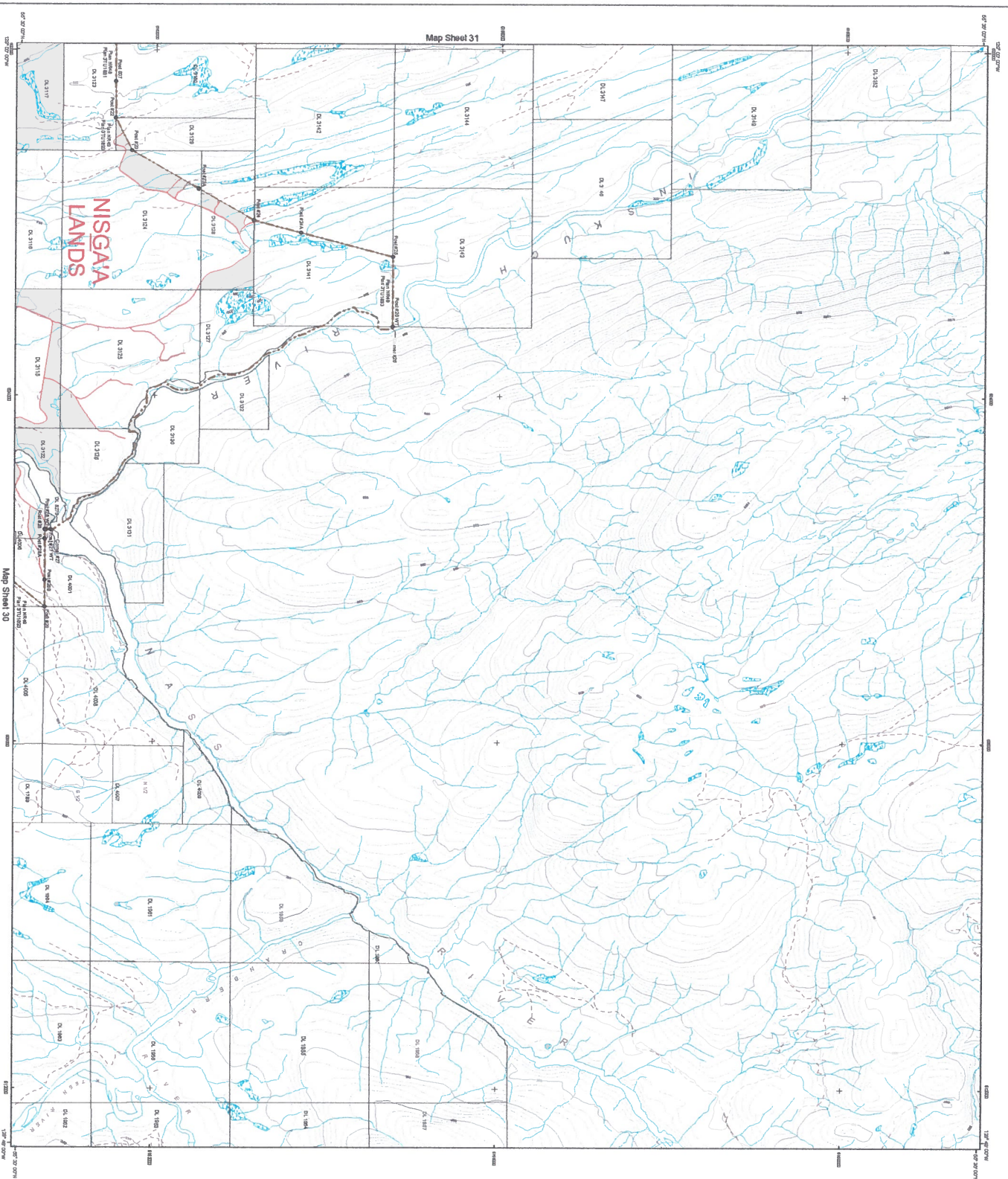
- Legend:**
- Nisgaya Land Boundary
 - Survey Point
 - Nisgaya Highway
 - Provincial Secondary Roads
 - Surveyed (Old) Right of Way
 - Aboriginal Lands (Lands being transferred to Nisgaya)
 - Provincial Conservation Area
 - Provincial Conservation Area
 - Provincial Protected Area
 - Excluded Lands

Official Maps of Nisgaya Lands are held on deposit with Nisgaya First Nation Government, the Government of Canada and the Government of the Province of British Columbia.

DATE: 2010-03-20. THIS IS AN UNOFFICIAL COPY OF THE ORIGINAL MAP.

APPENDIX A-2
MAP SHEET 29

Handwritten signature: MB TBOJ



PLANIMETRIC FEATURES

- Contour Interval
- Swampy Road
- Other Road
- Colour (100m interval)
- Colour (20m interval)
- Leak
- Marsh/Slump
- Wharf/Cutline

MAP PLAN

Map Sheet 1	Map Sheet 2	Map Sheet 3	Map Sheet 4	Map Sheet 5	Map Sheet 6	Map Sheet 7	Map Sheet 8	Map Sheet 9	Map Sheet 10	Map Sheet 11	Map Sheet 12	Map Sheet 13	Map Sheet 14	Map Sheet 15	Map Sheet 16	Map Sheet 17	Map Sheet 18	Map Sheet 19	Map Sheet 20	Map Sheet 21	Map Sheet 22	Map Sheet 23	Map Sheet 24	Map Sheet 25	Map Sheet 26	Map Sheet 27	Map Sheet 28	Map Sheet 29	Map Sheet 30	Map Sheet 31	Map Sheet 32
-------------	-------------	-------------	-------------	-------------	-------------	-------------	-------------	-------------	--------------	--------------	--------------	--------------	--------------	--------------	--------------	--------------	--------------	--------------	--------------	--------------	--------------	--------------	--------------	--------------	--------------	--------------	--------------	--------------	--------------	--------------	--------------

NISGAA LANDS
Map Sheet 1037-1056

Official Name of Nisgaa Lands in Nisgaa: Nisgaa National Park
 Official Name of Nisgaa Lands in English: Nisgaa National Park
 Official Name of Nisgaa Lands in French: Parc national Nisgaa
 Official Name of Nisgaa Lands in Cree: Nisgaa National Park
 Official Name of Nisgaa Lands in Dene: Nisgaa National Park
 Official Name of Nisgaa Lands in Haida: Nisgaa National Park
 Official Name of Nisgaa Lands in Heiltsuk: Nisgaa National Park
 Official Name of Nisgaa Lands in Kwakwaka'wakw: Nisgaa National Park
 Official Name of Nisgaa Lands in Lushootseed: Nisgaa National Park
 Official Name of Nisgaa Lands in Nuxalk: Nisgaa National Park
 Official Name of Nisgaa Lands in Ojibwa: Nisgaa National Park
 Official Name of Nisgaa Lands in Salish: Nisgaa National Park
 Official Name of Nisgaa Lands in Tahltan: Nisgaa National Park
 Official Name of Nisgaa Lands in Twana: Nisgaa National Park
 Official Name of Nisgaa Lands in Tsimshian: Nisgaa National Park
 Official Name of Nisgaa Lands in Ute: Nisgaa National Park
 Official Name of Nisgaa Lands in Wapiti: Nisgaa National Park
 Official Name of Nisgaa Lands in Witsuwitman: Nisgaa National Park
 Official Name of Nisgaa Lands in Xhosa: Nisgaa National Park
 Official Name of Nisgaa Lands in Yaka: Nisgaa National Park
 Official Name of Nisgaa Lands in Yuki: Nisgaa National Park
 Official Name of Nisgaa Lands in Zuni: Nisgaa National Park

DATE MAP SERIES FROM: 2011 (Map Series 1037-1056)
 DATE THIS SERIES FROM: 1987 (Map Series 1037-1056)
 AND SHEET: 1037-1056

APPENDIX A-2
Map Sheet 32

of MB 1301

APPENDIX A - 3**DESCRIPTION OF NISGA'A LANDS**

All those lands situated within the Province of British Columbia and lying within the following described boundaries:

Commencing at corner #1 on the northerly natural boundary of Nass Bay being the southwest corner of District Lot 8082, Cassiar District and Range 5 Coast District, as shown on Plan NR43 Lisims Land Registry, Plan 14TU1887 Crown Land Registry;

thence westerly along the northerly natural boundary of Nass Bay to the easterly natural boundary of Observatory Inlet;

thence northerly along the easterly natural boundary of Observatory Inlet to post #2, as shown on Plan NR44 Lisims Land Registry, Plan 15TU1887 Crown Land Registry;

thence following the survey boundaries of Plan NR44 Lisims Land Registry, Plan 15TU1887 Crown Land Registry through post #3, post #4 and post #5 to post #6 on the northwesterly boundary of the watershed of Ksi Gingolx;

thence northeasterly and easterly along the northwesterly and northerly boundaries of the watershed of Ksi Gingolx to post #7, as shown on Plan NR45 Lisims Land Registry, Plan 33TU1884 Crown Land Registry;

thence following the survey boundaries of Plan NR45 Lisims Land Registry, Plan 33TU1884 Crown Land Registry through post #8, corner 8a, corner 8b, corner 8c, corner 8d, corner #9, post #9Wt and post #10 to post #11 on the westerly boundary of the watershed of Chemainuk Creek;

thence northerly along the westerly boundary of the watershed of Chemainuk Creek to the westerly boundary of the watershed of Maughlin Creek;

thence northerly along the westerly boundary of the watershed of Maughlin Creek to post #12 as shown on Plan NR46 Lisims Land Registry, Plan 11TU1883 Crown Land Registry;

thence following the survey boundaries of Plan NR46 Lisims Land Registry, Plan 11TU1883 Crown Land Registry through post #13Wt to corner #13 being a point on the westerly natural boundary of an unnamed lake;

thence northeasterly along the northwesterly natural boundary of the unnamed lake to the left natural boundary of the unnamed creek which drains the unnamed lake;

thence northeasterly along the left natural boundary of the unnamed creek to corner #14 as shown on Plan NR47 Lisims Land Registry, Plan 6TU1885 Crown Land Registry;

CT MB BWT

thence following the survey boundaries of NR47 Lisims Land Registry, Plan 6TU1885 Crown Land Registry through post 338, post 3, post #15, post 6, post 11, post 8 and post 27 to post #16 being the southeast corner of the west 1/2 of District Lot 3101, Cassiar District;

thence northerly along the easterly boundary of the west 1/2 of District Lot 3101 to the left natural boundary of Kshadin Creek;

thence easterly along the left natural boundary of Kshadin Creek to the right natural boundary of the unnamed creek that flows southerly into Kshadin Creek and that includes Taylor Lake within its drainage;

thence northerly along the right natural boundary of the unnamed creek, passing through District Lots 3101, 3104, 3110 and 3111, all of Cassiar District, to corner #17 on the northerly boundary of District Lot 3111 as shown on Plan NR48 Lisims Land Registry, Plan 3TU1881 Crown Land Registry;

thence following the survey boundaries of Plan NR48 Lisims Land Registry, Plan 3TU1881 Crown Land Registry through post #17B WT, post #18, post 25, post #19, post #20, post #21, post 523 and post 507 to post #22;

thence following the survey boundaries of Plan NR49 Lisims Land Registry, Plan 3TU1893 Crown Land Registry, through post #23, post #23A, post #24, post #24A, post #25 and post #26 WT, to corner #26 on the right natural boundary of Kinskuch River;

thence southeasterly along the right natural boundary of Kinskuch River to the right natural boundary of Nass River;

thence southeasterly in a straight line to corner #27 as shown on Plan NR49 Lisims Land Registry, Plan 3TU1893 Crown Land Registry;

thence following the survey boundaries of Plan NR49 Lisims Land Registry, Plan 3TU1893 Crown Land Registry through post #27 WT, post #28 WT, post #28, post #28A, post #28B, post #29, post #30, post #31, post #32, post #33, post #33A, post #33B, post #33C, post #33D, post #34, post #34A, post #34B, post #34C, post #34D, post #34E, post #34F, post #35, post #35A, post #36, post #36A, post #37, post #37A, post #37B, post #38, post #38A, post #38B, post #39 and post #39A to post #40 on the left natural boundary of Hoadley Creek;

thence easterly along the left natural boundary of Hoadley Creek to the westerly natural boundary of the unnamed lake at the headwaters of Hoadley Creek;

thence southerly, easterly and northerly along the westerly, southerly and easterly natural boundaries of the unnamed lake to post #41 as shown on Plan NR50 Lisims Land Registry, Plan 4TU1893 Crown Land Registry;

thence following the survey boundaries of Plan NR50 Lisims Land Registry, Plan 4TU1893 Crown Land Registry through post #41A to post #42 on the westerly boundary of the watershed

CT MB BWT

of Kiteen River;

thence southwesterly along the westerly boundary of the watershed of Kiteen River to post #43 as shown on Plan NR50 Lisims Land Registry, Plan 4TU1893 Crown Land Registry;

thence following the survey boundary of Plan NR50 Lisims Land Registry, Plan 4TU1893 Crown Land Registry to post #44 on the westerly boundary of the watershed of Kiteen River;

thence southerly along the westerly boundary of the watershed of Kiteen River to post #44A on the summit of Mount Priestley, as shown on Plan NR50 Lisims Land Registry, Plan 4TU1893 Crown Land Registry;

thence following the survey boundary of Plan NR50 Lisims Land Registry, Plan 4TU1893 Crown Land Registry, to post #45;

thence continuing along the survey boundaries of Plan NR50 Lisims Land Registry, Plan 4TU1893 Crown Land Registry to post # 46;

thence continuing along the survey boundaries of Plan NR50 Lisims Land Registry, Plan 4TU1893 Crown Land Registry to post # 47 on the right natural boundary of Fulmar Creek;

thence southwesterly along the right natural boundary of Fulmar Creek to post #48 as shown on Plan NR50 Lisims Land Registry, Plan 4TU1893 Crown Land Registry;

thence following the survey boundary of Plan NR50 Lisims Land Registry, Plan 4TU1893 Crown Land Registry to post #48A;

thence continuing along the survey boundaries of Plan NR50 Lisims Land Registry, Plan 4TU1893 Crown Land Registry to post #49 on the easterly boundary of District Lot 4014, Cassiar District;

thence southerly along the easterly boundary of District Lot 4014 and its southerly prolongation to a line drawn parallel to and 60 metres perpendicularly distant easterly from the right natural boundary of Ksi Sii Aks;

thence northwesterly along the line drawn parallel to and 60 metres perpendicularly distant easterly from the right natural boundary of Ksi Sii Aks to the southerly boundary of District Lot 2627, Cassiar District;

thence westerly along the southerly boundary of District Lot 2627 to the right natural boundary of Ksi Sii Aks;

thence northwesterly along the right natural boundary of Ksi Sii Aks to the easterly boundary of District Lot 4012, Cassiar District;

CT MR BWT

thence northerly along the easterly boundary of District Lot 4012 to a line drawn parallel to and 60 metres perpendicularly distant easterly from the right natural boundary of Ksi Sii Aks;

thence northwesterly along the line drawn parallel to and 60 metres perpendicularly distant easterly from the right natural boundary of Ksi Sii Aks to the southerly boundary of Block I of District Lot 4012;

thence westerly along the southerly boundary of Block I of District Lot 4012 to the right natural boundary of Ksi Sii Aks;

thence northwesterly along the right natural boundary of Ksi Sii Aks to corner #50 on a line drawn parallel to and 460 metres perpendicularly distant northerly from the southerly boundary of the Northwest ¼ of District Lot 4011, Cassiar District;

thence westerly along the line drawn parallel to and 460 metres perpendicularly distant northerly from the southerly boundary of the Northwest ¼ of District Lot 4011 to corner #51 on the left natural boundary of Ksi Sii Aks, being the boundary of District Lot 4827, Cassiar District;

thence westerly along the northerly boundary of District Lot 4827 to the westerly rectilinear boundary of District Lot 4827, being a point on the left natural boundary of Ksi Sii Aks;

thence westerly along the left natural boundary of Ksi Sii Aks to the left natural boundary of Nass River;

thence southwesterly along the left natural boundary of Nass River to the easterly boundary of District Lot 5287, Cassiar District;

thence southerly and westerly along the easterly and southerly boundaries of District Lot 5287 to the left natural boundary of Nass River;

thence southwesterly along the left natural boundary of Nass River and following the left natural boundary of the channel of Nass River lying to the south and east of District Lot 7282, Cassiar District to the easterly boundary of District Lot 7283, Cassiar District;

thence southerly and westerly along the easterly and southerly boundaries of District Lot 7283 to the easterly boundary of District Lot 1094, Cassiar District;

thence southerly and westerly along the easterly and southerly boundaries of District Lot 1094 to the left natural boundary of Nass River;

thence southwesterly along the left natural boundary of Nass River to corner #52 as shown on Plan NR72 Lisims Land Registry, Plan 11TU1997 Crown Land Registry;

thence following the survey boundaries of Plan NR72 Lisims Land Registry, Plan 11TU1997 Crown Land Registry, through Post #52WT to Post #53 as shown on Plan NR51 Lisims Land Registry, Plan 12TU1896 Crown Land Registry;

CT MB BWT

thence following the survey boundaries of Plan NR51 Lisims Land Registry, Plan 12TU1896 Crown Land Registry through post #54, post #55, post #56, post 56a, and post #57 Wt to corner #57 on the left natural boundary of Ksi Ts'oohl Ts'ap;

thence easterly along the left natural boundary of Ksi Ts'oohl Ts'ap to corner #58 as shown on Plan NR51 Lisims Land Registry, Plan 12TU1896 Crown Land Registry;

thence following the survey boundaries of Plan NR51 Lisims Land Registry, Plan 12TU1896 Crown Land Registry through post #58 Wt, corner 58a, post #59, corner 59a, post #60, corner 60a, post #61 and post #62 to post #63;

thence following the survey boundaries of Plan NR52 Lisims Land Registry, Plan 13TU1896 Crown Land Registry through corner 63a, corner 63b and post #64 Wt to corner #64 on the right natural boundary of Beupre Creek;

thence southwesterly along the right natural boundary of Beupre Creek to corner #65 as shown on Plan NR53 Lisims Land Registry, Plan 34TU1884 Crown Land Registry;

thence following the survey boundary of Plan NR53 Lisims Land Registry, Plan 34TU1884 Crown Land Registry through post #65 Wt to post #66 on the southerly boundary of the watershed of Vetter Creek;

thence westerly along the southerly boundary of the watershed of Vetter Creek to the southerly boundary of the watershed of Ansedagan Creek;

thence westerly along the southerly boundary of the watershed of Ansedagan Creek to post #67 as shown on Plan NR54 Lisims Land Registry, Plan 35TU1884 Crown Land Registry;

thence following the survey boundary of Plan NR54 Lisims Land Registry, Plan 35TU1884 Crown Land Registry through post #68 to post #69 on the northeasterly boundary of the watershed of Ksi Mat'in;

thence southeasterly along the northeasterly boundary of the watershed of Ksi Mat'in to post #70 as shown on Plan NR55 Lisims Land Registry, Plan 36TU1884 Crown Land Registry;

thence following the survey boundary of Plan NR55 Lisims Land Registry, Plan 36TU1884 Crown Land Registry through post #71 and post #72 to post #73 on the easterly boundary of the watershed of Ginlulak Creek;

thence southerly along the easterly boundary of the watershed of Ginlulak Creek to the easterly boundary of the watershed of Voshell Creek;

thence southerly and westerly along the easterly and southerly boundaries of the watershed of Voshell Creek to the easterly boundary of the watershed of Ksi Hlginx;

CT MB F&W

thence southwesterly along the easterly boundary of the watershed of Ksi Hlginx to post #74 as shown on Plan NR56 Lisims Land Registry, Plan 37TU1884 Crown Land Registry;

thence following the survey boundary of Plan NR56 Lisims Land Registry, Plan 37TU1884 Crown Land Registry through post #75 and post #76 to post #77 on the northerly boundary of the watershed of Lachballach Creek;

thence westerly along the northerly boundary of the watershed of Lachballach Creek to the northerly boundary of the watershed of Ksi X'anmas;

thence westerly along the northerly boundary of the watershed of Ksi X'anmas to the westerly boundary of the watershed of Ksgyukwsa'a;

thence northerly along the westerly boundary of the watershed of Ksgyukwsa'a to post # 78 as shown on Plan NR57 Lisims Land Registry, Plan 1TU1888 Crown Land Registry;

thence following the survey boundary of Plan NR57 Lisims Land Registry, Plan 1TU1888 Crown Land Registry to corner #79 on the right natural boundary of Welda Creek;

thence northerly and westerly along the right natural boundary of Welda Creek to corner #80 on the southerly natural boundary of Nass Bay as shown on Plan NR57 Lisims Land Registry, Plan 1TU1888 Crown Land Registry;

thence along UTM Grid bearing 310° 38' 00" 7913.82 metres to a point as shown on Plan NR43 Lisims Land Registry, Plan 14TU1887 Crown Land Registry;

thence along UTM Grid bearing 2° 31' 57" 569.05 metres, more or less, to corner #1 being the point of commencement;

except:

firstly, submerged lands;

secondly, Gingietl Creek Ecological Reserve No. 115;

thirdly, the Nisga'a Highway corridor; and

fourthly, the lands within the boundaries set out in Appendix B.*

* The land that was on the effective date subject to Woodlot Licence 141, as shown in Sketch 1 in Appendix B - 3, was added to and became Nisga'a Lands under paragraph 14.1 of Chapter 3 – Lands on the date that paragraph was added to that Chapter. The land that was on the effective date subject to Agriculture Lease 633080, as shown in Sketch 3 in Appendix B - 3, was added to and became Nisga'a Lands under paragraph 9 of Chapter 3 – Lands on April 10, 2001.

CT MB TBT

APPENDIX B

EXCEPTIONS TO NISGA'A LANDS

- APPENDIX B - 1** **LAND IN THE VICINITY OF RED BLUFF THAT HAS BEEN SET APART AS INDIAN RESERVE NO. 88**
- APPENDIX B - 2** **FEE SIMPLE PARCELS WITHIN THE BOUNDARIES OF NISGA'A LANDS**
- Schedule 1** Fee simple parcels with a right to access within the boundaries of Nisga'a Lands as set out in paragraphs 25 and 27 of the Access Chapter
- APPENDIX B - 3** **WOODLOT LICENCE AND AGRICULTURE LEASES WITHIN THE BOUNDARIES OF NISGA'A LANDS**
- Sketch 1** Area of former Woodlot Licence 141^{*}
- Sketch 2** Area of former Agriculture Lease 631313[†]
- Sketch 3** Area of former Agriculture Lease 633080[‡]
- APPENDIX B - 4** **ROADS ASSOCIATED WITH THE FEE SIMPLE PARCELS REFERRED TO IN APPENDIX B - 2**

^{*} Granted in fee simple by British Columbia to the Nisga'a Nation and made Nisga'a Lands on the date paragraph 14.1 was added to Chapter 3 – Lands.

[†] Granted in fee simple by British Columbia on April 10, 2001.

[‡] Granted in fee simple by British Columbia to the Nisga'a Nation and made Nisga'a Lands on April 10, 2001.

CA MB TBWJ

CT MB RWJ

- 103P.025 Lot 7 of District Lot 1728, Plan 6816
- 103P.025 Lot A of District Lots 1728 and 1729, Plan 8537
- 103P.025 Lot 1 of District Lot 1728, Plan 10545
- 103P.025 District Lot 1729, except Plans 8537 and 9553
- 103P.025 Lot A of District Lot 1729, Plan 9553
- 103P.025 Block A of District Lot 1730
- 103P.025 Block B of District Lot 2625
- 103P.025 Block C of District Lot 2625
- 103P.025 Block A of District Lot 2626
- 103P.015 the Southeast $\frac{1}{4}$ of District Lot 2627, except any portion of the right of way of the Dominion Telegraph Line having a width of 100 feet which may lie within the boundaries of the said land
- 103P.015 the Fractional Southwest $\frac{1}{4}$ of District Lot 2627, except thereout the right of way of the Dominion Telegraph Line
- 103P.025 the North $\frac{1}{2}$ of the Northeast $\frac{1}{4}$ of District Lot 3051
- 103P.025 the South $\frac{1}{2}$ of the Northeast $\frac{1}{4}$ of District Lot 3051, except Plan 12661
- 103P.025 Block A of District Lot 3051
- 103P.025 District Lot 3053
- 103P.035 the Southeast $\frac{1}{4}$ of District Lot 3061
- 103P.035 the Southwest $\frac{1}{4}$ of District Lot 3061
- 103P.035 the Fractional Northeast $\frac{1}{4}$ of District Lot 3063
- 103P.025 the East $\frac{1}{2}$ of District Lot 3080
- 103P.046 the Fractional Southwest $\frac{1}{4}$ of District Lot 4006
- 103P.025 the Southeast $\frac{1}{4}$ of District Lot 4011, except Plan 5249
- 103P.025 the Southwest $\frac{1}{4}$ of District Lot 4011, except Plans 10005 and 12223
- 103P.025 Lot 1 of District Lot 4011, Plan 10005
- 103P.025 Lot A of District Lot 4011, Plan 12223
- 103P.025 the Northeast $\frac{1}{4}$ of District Lot 4011
- 103P.025 the Northwest $\frac{1}{4}$ of District Lot 4011
- 103P.015 the Fractional Northwest $\frac{1}{4}$ of District Lot 4012, except Block A and Plan 9176

CT MB BWT

- 103P.025 Block A of District Lot 4012
- 103P.025 Block B of District Lot 4012
- 103P.025 Block C of District Lot 4012
- 103P.015 Block D of District Lot 4012
- 103P.015 Block E of District Lot 4012
- 103P.015 Block F of District Lot 4012
- 103P.015 Block G of District Lot 4012
- 103P.015 Block H of District Lot 4012
- 103P.015 Block I of District Lot 4012
- 103P.015 the Fractional Southeast $\frac{1}{4}$ of District Lot 4013
- 103P.025 District Lot 4015, except any portion of the right of way of the Dominion Telegraph Line having a width of 100 feet which may lie within the boundaries of these lands
- 103P.025 Block C of District Lot 453*

* Area of former Agriculture Lease 631313, granted in fee simple by British Columbia on April 10, 2010.

CT MR BWT

APPENDIX B - 2

SCHEDULE 1

Fee simple parcels with a right to access within the boundaries of Nisga'a Lands as set out in paragraphs 25 and 27 of the Access Chapter.

MAP REF

In Cassiar District

- 103P.025 the East ½ of the Southeast ¼ of the Fractional Southeast ¼ of District Lot 1712
- 103P.025 the East ½ of the Northeast ¼ of the Fractional Southeast ¼ of District Lot 1712
- 103P.025 the Fractional North ½ of District Lot 1712
- 103P.025 the Southwest ¼ of the Fractional Southwest ¼ of District Lot 1713
- 103P.015 the Southeast ¼ of District Lot 2627, except any portion of the right of way of the Dominion Telegraph Line having a width of 100 feet which may lie within the boundaries of the said land
- 103P.025 District Lot 3053
- 103P.035 the Southeast ¼ of District Lot 3061
- 103P.035 the Southwest ¼ of District Lot 3061
- 103P.035 the Fractional Northeast ¼ of District Lot 3063
- 103P.025 the East ½ of District Lot 3080
- 103P.025 Block B of District Lot 4012
- 103P.025 Block C of District Lot 4012
- 103P.015 Block D of District Lot 4012
- 103P.015 Block E of District Lot 4012
- 103P.015 Block F of District Lot 4012
- 103P.015 Block G of District Lot 4012
- 103P.015 Block H of District Lot 4012
- 103P.015 Block I of District Lot 4012
- 103P.025 District Lot 4015, except any portion of the right of way of the Dominion Telegraph Line having a width of 100 feet which may lie within the boundaries of these lands

CS MB BWT

APPENDIX B - 3

**WOODLOT LICENCE AND AGRICULTURE LEASES
WITHIN THE BOUNDARIES OF NISGA'A LANDS**

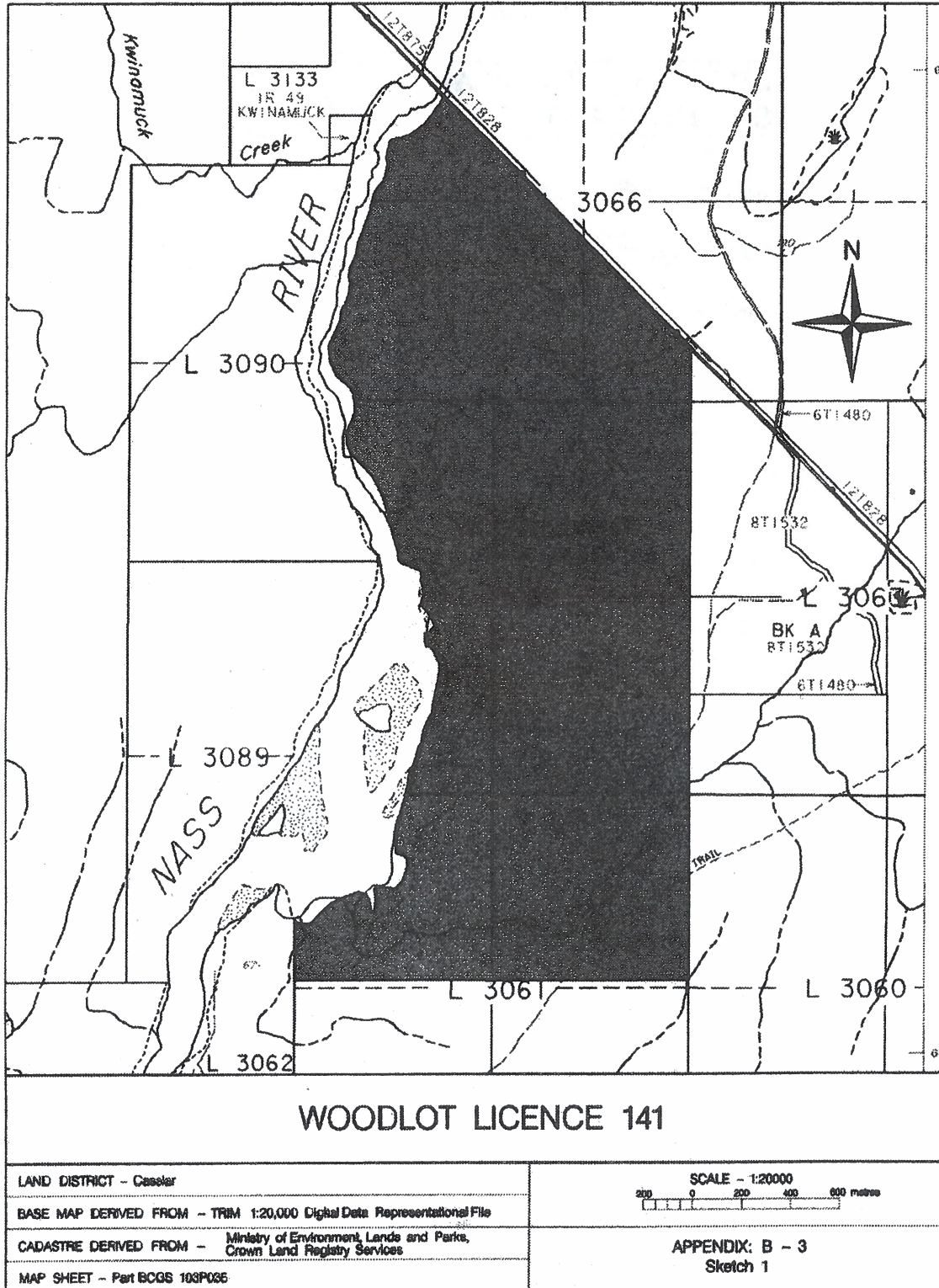
- Sketch 1** Area of former Woodlot Licence 141^{*}
- Sketch 2** Area of former Agriculture Lease 631313[†]
- Sketch 3** Area of former Agriculture Lease 633080[‡]

^{*}Granted in fee simple by British Columbia to the Nisga'a Nation and made Nisga'a Lands on the date paragraph 14.1 was added to Chapter 3 – Lands.

[†]Granted in fee simple by British Columbia on April 10, 2001.

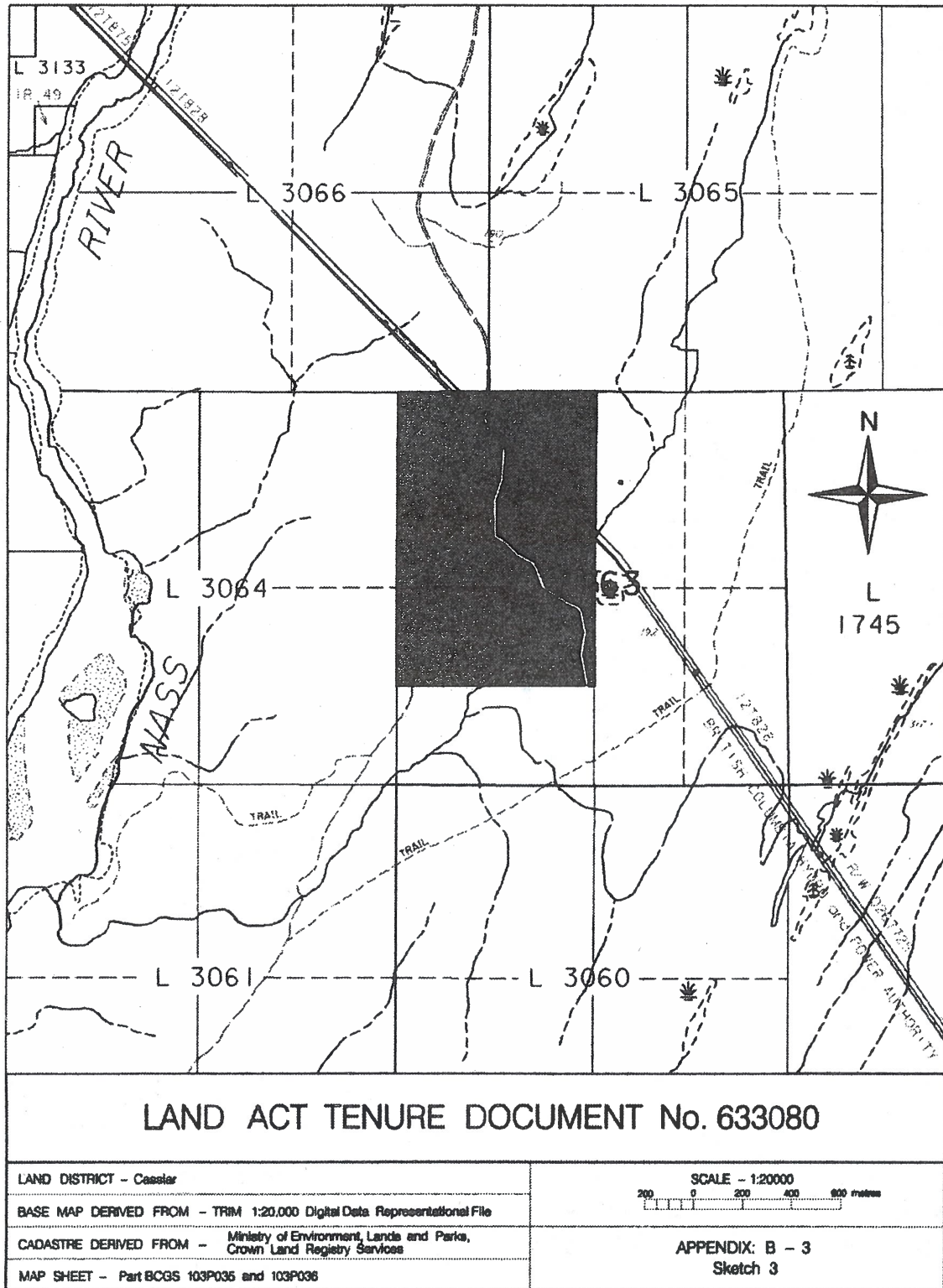
[‡]Granted in fee simple by British Columbia to the Nisga'a Nation and made Nisga'a Lands on April 10, 2001.

CT MB BWJ



* Granted in fee simple by British Columbia to the Nisga'a Nation and made Nisga'a Lands on the date paragraph 14.1 was added to Chapter 3 - Lands.

CT MB Bwy



† Granted in fee simple by British Columbia to the Nisga'a Nation and made Nisga'a Lands on April 10, 2001.

CT MB BWT

APPENDIX C

INTERESTS ON NISGA'A LANDS

APPENDIX C - 1 INTERESTS ON NISGA'A LANDS

- Part 1** Existing interests
- Part 2** Public utility transmission and distribution facilities
- Part 3** Roads

APPENDIX C - 2 APPLICABLE FORMS OF DOCUMENT FOR EXISTING INTERESTS LISTED IN PART 1 OF APPENDIX C - 1

- Document 1** Licence of Occupation for Communication Site
- Document 2** Licence of Occupation for Provincial Communication Site
- Document 3** Licence of Occupation for Communication Site with Utility Access
- Document 4** Licence of Occupation for Communication Site with Road Access
- Document 5** Licence of Occupation for Communication Site with Road Access and Utility Access
- Document 6** Licence of Occupation for Hydro Communication Site
- Document 7** Licence of Occupation for Forestry Experimental Plots
- Document 8** Licence of Occupation for a Hydrometric Station
- Document 9** Licence of Occupation for a Navigational Light
- Document 10** Licence of Occupation for Telephone Exchange
- Document 11** Permit of Occupation for Waterworks
- Document 12** Special Use Permit for Forestry Operations
- Document 13** Lease (not published)

APPENDIX C - 3 APPLICABLE FORMS OF DOCUMENT FOR PUBLIC UTILITY TRANSMISSION AND DISTRIBUTION FACILITIES LISTED IN PART 2 OF APPENDIX C - 1

- Document 1** Grant of Right of Way and Licence for Public Utility Works to British Columbia Hydro and Power Authority

- Document 2** Grant of Right of Way and Licence for Telecommunications to BC TEL
- APPENDIX C - 4** **APPLICABLE FORMS OF DOCUMENT FOR ROADS LISTED IN PART 3 OF APPENDIX C - 1**
- Document 1** Grant of Right of Way for Secondary Provincial Roads
- Document 2** Grant of Private Road Easement
- Document 3** Grant of Right of Way for Access Roads to British Columbia Hydro and Power Authority
- APPENDIX C - 5** **RECIPIENTS OF CERTIFICATES OF POSSESSION ISSUED BY NISGA'A NATION FOR PARCELS OF NISGA'A LANDS**
- APPENDIX C - 6** **RECIPIENTS OF CERTIFICATES OF POSSESSION ISSUED BY NISGA'A NATION FOR PARCELS OF NISGA'A LANDS**
- APPENDIX C - 7** **ANGLING GUIDE LICENCES, TRAPLINES AND GUIDE OUTFITTER LICENCE WHOLLY OR PARTIALLY ON NISGA'A LANDS**

CT MB BWT

APPENDIX C - 5

**RECIPIENTS OF
CERTIFICATES OF POSSESSION
ISSUED BY NISGA'A NATION
FOR PARCELS OF NISGA'A LANDS**

Column I Name	Column II Effective Date Legal Description* of Parcel of Nisga'a Lands Ascribed to Person Named in Column I
----------------------	--

Nisga'a Village of Gingolx (former Kincolith I.R. No. 14)

Oliver Melvin Stewart	Lot 43, District Lot 8082, Cassiar and Range 5 Coast Districts, Plan NLT4, Gingolx Village Lands
Oliver Melvin Stewart	Lot 42, District Lot 8082, Cassiar and Range 5 Coast Districts, Plan NLT4, Gingolx Village Lands
James Henry Robinson	Lot 41, District Lot 8082, Cassiar and Range 5 Coast Districts, Plan NLT4, Gingolx Village Lands
Robert Lambert Stewart	Lot 40, District Lot 8082, Cassiar and Range 5 Coast Districts, Plan NLT4, Gingolx Village Lands
Sarah K. Barton (estate)	Lot 39, District Lot 8082, Cassiar and Range 5 Coast Districts, Plan NLT4, Gingolx Village Lands
Alice Rosabelle Benson	Lot 38, District Lot 8082, Cassiar and Range 5 Coast Districts, Plan NLT4, Gingolx Village Lands
Reuben Morgan	Lot 59, District Lot 8082, Cassiar and Range 5 Coast Districts, Plan NLT4, Gingolx Village Lands
Howard Charles Lincoln	Lot 60, District Lot 8082, Cassiar and Range 5 Coast Districts, Plan NLT4, Gingolx Village Lands
Esther Melissa Adams	Lot 36, District Lot 8082, Cassiar and Range 5 Coast Districts, Plan NLT4, Gingolx Village Lands
Mercy Evangeline Thomas (joint tenant) Stanley Nelson Thomas (joint tenant)	Lot 34, District Lot 8082, Cassiar and Range 5 Coast Districts, Plan NLT4, Gingolx Village Lands

* Adopted by the Nisga'a Land Title Office established under the *Nisga'a Land Title Act*.

CY MR BWT

Katherine A. Clayton	Lot 33, District Lot 8082, Cassiar and Range 5 Coast Districts, Plan NLT4, Gingolx Village Lands
Andrew William Morrison (undivided ½ interest) Mitchell Sydney Morrison (undivided ½ interest)	Lot 32, District Lot 8082, Cassiar and Range 5 Coast Districts, Plan NLT4, Gingolx Village Lands
James Howard Stevens	Lot 31, District Lot 8082, Cassiar and Range 5 Coast Districts, Plan NLT4, Gingolx Village Lands
Charles Abraham Stewart (estate)	Lot 30, District Lot 8082, Cassiar and Range 5 Coast Districts, Plan NLT4, Gingolx Village Lands
Abel Louis Stewart (joint tenant) Paul Alfred Stewart (joint tenant)	Lot 52, District Lot 8082, Cassiar and Range 5 Coast Districts, Plan NLT4, Gingolx Village Lands
Philip Rene Watts	Lot 53, District Lot 8082, Cassiar and Range 5 Coast Districts, Plan NLT4, Gingolx Village Lands
Stephen (Steven) Geoffrey Doolan	Lot 54, District Lot 8082, Cassiar and Range 5 Coast Districts, Plan NLT4, Gingolx Village Lands
Lily Eleanor McIntyre	Lot 55, District Lot 8082, Cassiar and Range 5 Coast Districts, Plan NLT4, Gingolx Village Lands
Arthur Robert Robinson (undivided ¼ interest) Ambrose Edward Robinson (undivided ¼ interest) Marilyn Sarah Robinson (undivided ¼ interest) Anthony Curtis Robinson (undivided ¼ interest)	Lot 29, District Lot 8082, Cassiar and Range 5 Coast Districts, Plan NLT4, Gingolx Village Lands
Arnold Stewart (undivided ½ interest) Pauline Fern Stewart (undivided ½ interest)	Lot 28, District Lot 8082, Cassiar and Range 5 Coast Districts, Plan NLT4, Gingolx Village Lands
Hubert Stevens	Lot 26, District Lot 8082, Cassiar and Range 5 Coast Districts, Plan NLT4, Gingolx Village Lands
Benjamin Edward Stevens (undivided 1/7 interest) Hubert Emerald Stevens (undivided 1/7 interest)	Lot 25, District Lot 8082, Cassiar and Range 5 Coast Districts, Plan NLT4, Gingolx Village Lands

CT MB BWT

James Stevens (undivided 1/7 interest) Robert Colin Stevens (undivided 1/7 interest) Albert Henry Stevens (undivided 1/7 interest) Peter George Stevens (undivided 1/7 interest) Ray Stevens (undivided 1/21 interest) Larry Allen Stevens (undivided 8/84 interest)	
Henry Yas. Steven (Stephens)	Lot 49, District Lot 8082, Cassiar and Range 5 Coast Districts, Plan NLT4, Gingolx Village Lands
Lily Eleanor McIntyre	Lot 50, District Lot 8082, Cassiar and Range 5 Coast Districts, Plan NLT4, Gingolx Village Lands
Perry Cecil George Barton (estate)	Lot 15, District Lot 8082, Cassiar and Range 5 Coast Districts, Plan NLT4, Gingolx Village Lands
Albert David Barton	Lot 160, District Lot 8082, Cassiar and Range 5 Coast Districts, Plan NLT4, Gingolx Village Lands
Percival Desmond Barton (undivided 36.92% interest) Debra Elaine Barton (undivided 12.62% interest) Zelda Marie Barton (undivided 12.62% interest) Leo Brian Barton (undivided 12.62% interest) Claude Nathan Barton (undivided 12.61% interest) Clinton Shannon Barton (undivided 12.61% interest)	Lot 2, District Lot 8082, Cassiar and Range 5 Coast Districts, Plan NLT4, Gingolx Village Lands
Marlon Bradford Watts	Lot 1, District Lot 8082, Cassiar and Range 5 Coast Districts, Plan NLT4, Gingolx Village Lands
Arthur Maynard Angus	Lot 3, District Lot 8082, Cassiar and Range 5 Coast Districts, Plan NLT4, Gingolx Village Lands
Evelyn Fanny Nelson (estate)	Lot 4, District Lot 8082, Cassiar and Range 5 Coast Districts, Plan NLT4, Gingolx Village Lands

CS MR BWT

David George Stewart	Lot 5, District Lot 8082, Cassiar and Range 5 Coast Districts, Plan NLT4, Gingolx Village Lands
Charles Max Haines	Lot 8, District Lot 8082, Cassiar and Range 5 Coast Districts, Plan NLT4, Gingolx Village Lands
George William Barton	Lot 10, District Lot 8082, Cassiar and Range 5 Coast Districts, Plan NLT4, Gingolx Village Lands
Henry William Angus	Lot 11, District Lot 8082, Cassiar and Range 5 Coast Districts, Plan NLT4, Gingolx Village Lands
Esther Dorothy Stewart (joint tenant) Fred Benson Doolan (joint tenant)	Lot 12, District Lot 8082, Cassiar and Range 5 Coast Districts, Plan NLT4, Gingolx Village Lands
Benson Young (estate)	Lot 14, District Lot 8082, Cassiar and Range 5 Coast Districts, Plan NLT4, Gingolx Village Lands
George Randolph Moore (joint tenant) Christine Arlene Moore (joint tenant)	Lot 23, District Lot 8082, Cassiar and Range 5 Coast Districts, Plan NLT4, Gingolx Village Lands
Evelyn Fanny Nelson (undivided 1/2 interest) James George Alexander (undivided 1/6 interest) Kenneth Cyril Alexander (undivided 1/6 interest) Georgina Sarah Barton (undivided 1/6 interest)	Lot 21, District Lot 8082, Cassiar and Range 5 Coast Districts, Plan NLT4, Gingolx Village Lands
Marietta Joyce Alexander	Lot 44, District Lot 8082, Cassiar and Range 5 Coast Districts, Plan NLT4, Gingolx Village Lands
Harold Peter Watts	Lot 46, District Lot 8082, Cassiar and Range 5 Coast Districts, Plan NLT4, Gingolx Village Lands
Hubert Max Barton (undivided 1/3 interest) Frederick Edward Barton (undivided 1/3 interest) Godwin Herman Barton (undivided 1/3 interest)	Lot 47, District Lot 8082, Cassiar and Range 5 Coast Districts, Plan NLT4, Gingolx Village Lands
MacDonald Melvin Trimble	Lot 18, District Lot 8082, Cassiar and Range 5 Coast Districts, Plan NLT4, Gingolx Village Lands

CT MB BWT

Mercy Evangeline Thomas (joint tenant) Emily Rose Stevens (joint tenant) Sarah Laura Moore (joint tenant)	Lot 16, District Lot 8082, Cassiar and Range 5 Coast Districts, Plan NLT4, Gingolx Village Lands
Ramona Stanley (Smythe)	Lot 62, District Lot 8082, Cassiar and Range 5 Coast Districts, Plan NLT4, Gingolx Village Lands
Rose Carol Smythe (undivided ½ interest) Lavern Joyce Smythe (undivided ½ interest)	Lot 63, District Lot 8082, Cassiar and Range 5 Coast Districts, Plan NLT4, Gingolx Village Lands
Alfred Lazarus Smythe	Lot 82, District Lot 8082, Cassiar and Range 5 Coast Districts, Plan NLT4, Gingolx Village Lands
Laura Myrtle Doolan	Lot 66, District Lot 8082, Cassiar and Range 5 Coast Districts, Plan NLT4, Gingolx Village Lands
Laura Myrtle Doolan	Lot 67, District Lot 8082, Cassiar and Range 5 Coast Districts, Plan NLT4, Gingolx Village Lands
Rose Carol Smythe (undivided ½ interest) Lavern Joyce Smythe (undivided ½ interest)	Lot 64, District Lot 8082, Cassiar and Range 5 Coast Districts, Plan NLT4, Gingolx Village Lands
Katherine A. Clayton	Lot 93, District Lot 8082, Cassiar and Range 5 Coast Districts, Plan NLT4, Gingolx Village Lands
Reuben Morgan	Lot 99, District Lot 8082, Cassiar and Range 5 Coast Districts, Plan NLT4, Gingolx Village Lands
Adelia Grace Nelson	Lot 72, District Lot 8082, Cassiar and Range 5 Coast Districts, Plan NLT4, Gingolx Village Lands
Thelma Lena Stevens	Lot 86, District Lot 8082, Cassiar and Range 5 Coast Districts, Plan NLT4, Gingolx Village Lands
Donald S. Doolan	Lot 94, District Lot 8082, Cassiar and Range 5 Coast Districts, Plan NLT4, Gingolx Village Lands
Donald S. Doolan	Lot 194, District Lot 8082, Cassiar and Range 5 Coast Districts, Plan NLT4, Gingolx Village Lands

CT MR PAWT

Steven Mark Watts	Lot 100, District Lot 8082, Cassiar and Range 5 Coast Districts, Plan NLT4, Gingolx Village Lands
Steven Mark Watts	Lot 193, District Lot 8082, Cassiar and Range 5 Coast Districts, Plan NLT4, Gingolx Village Lands
John Edward Stevens	Lot 76, District Lot 8082, Cassiar and Range 5 Coast Districts, Plan NLT4, Gingolx Village Lands
Louis John Stewart	Lot 75, District Lot 8082, Cassiar and Range 5 Coast Districts, Plan NLT4, Gingolx Village Lands
Emily Venn	Lot 73, District Lot 8082, Cassiar and Range 5 Coast Districts, Plan NLT4, Gingolx Village Lands
Raymond Murray Stewart	Lot 88, District Lot 8082, Cassiar and Range 5 Coast Districts, Plan NLT4, Gingolx Village Lands
Laura Edith Lincoln (joint tenant) Frederick Philip Harris Lincoln (joint tenant)	Lot 89, District Lot 8082, Cassiar and Range 5 Coast Districts, Plan NLT4, Gingolx Village Lands
William Charles Stewart	Lot 96, District Lot 8082, Cassiar and Range 5 Coast Districts, Plan NLT4, Gingolx Village Lands
Isaac Benjamin Watts	Lot 102, District Lot 8082, Cassiar and Range 5 Coast Districts, Plan NLT4, Gingolx Village Lands
Matthew Frank Gurney	Lot 91, District Lot 8082, Cassiar and Range 5 Coast Districts, Plan NLT4, Gingolx Village Lands
Eugene David Stewart	Lot 79, District Lot 8082, Cassiar and Range 5 Coast Districts, Plan NLT4, Gingolx Village Lands

Nisga'a Village of Gingolx (former Kincolith I.R. No. 14A)

Mercy Evangeline Thomas	Lot 1, District Lot 8086, Range 5 Coast District, Plan NLT6, Gingolx Village Lands
Mercy Evangeline Thomas	Lot 2, District Lot 8086, Range 5 Coast District, Plan NLT6, Gingolx Village Lands
Mercy Evangeline Thomas	Lot 3, District Lot 8086, Range 5 Coast District, Plan NLT6, Gingolx Village Lands

CT MB RWT

Mercy Evangeline Thomas	Lot 5, District Lot 8086, Range 5 Coast District, Plan NLT6, Gingolx Village Lands
-------------------------	--

Former Gitlakdamix I.R. No. 1

Elsie H. Clayton (estate)	Lot 75, District Lot 7281, Cassiar District, Plan NLT5, New Aiyansh Village Lands
Marjorie Bright (undivided 1/3 interest) Ben R. Bright (undivided 2/18 interest) Melvin M. Bright (undivided 2/18 interest) Wanda V. Bright (undivided 2/18 interest) Bessie Blackwater (undivided 2/18 interest) Elinor N. Bright (undivided 2/18 interest) Charlotte J. Scott (undivided 2/18 interest)	Lot 74, District Lot 7281, Cassiar District, Plan NLT5, New Aiyansh Village Lands
Martha Munroe (estate)	Lot 80, District Lot 7281, Cassiar District, Plan NLT5, New Aiyansh Village Lands
Andrew Roger Mercer	Lot 81, District Lot 7281, Cassiar District, Plan NLT5, New Aiyansh Village Lands
Rachel Haizimsque	Lot 35, District Lot 7281, Cassiar District, Plan NLT5, New Aiyansh Village Lands
Oscar Harold Mercer	Lot 14, District Lot 7281, Cassiar District, Plan NLT5, New Aiyansh Village Lands
Ellen Davis (estate)	Lot 11, District Lot 7281, Cassiar District, Plan NLT5, New Aiyansh Village Lands
Norma Grace Varley (undivided 1/9 interest) Judith Pamela Gonu (undivided 1/9 interest) Karen Sopia Johnson (undivided 1/9 interest) Sharon Alexandria Johnson (undivided 1/9 interest) Lilly Eileen Johnson (undivided 1/9 interest) Marjery Esther Eli (undivided 1/9 interest) Charlene Louise Johnson (undivided 1/9 interest) Teresa Louanne Johnson (undivided 1/9 interest)	Lot 7, District Lot 7281, Cassiar District, Plan NLT5, New Aiyansh Village Lands

CF MB BWT

Diane Pauline Robinson (undivided 1/36 interest) Albert Curtis Robinson (undivided 1/36 interest) Brian Craig Robinson (undivided 1/36 interest) Melanie Stella Robinson (undivided 1/36 interest)	
---	--

Nisga'a Village of New Aiyansh (former New Aiyansh I.R. No. 1)

Edmond Isaac Wright	Lot 285, District Lot 4012, Cassiar District, Plan NLT1, New Aiyansh Village Lands
---------------------	--

Nisga'a Village of Gitwinksihlkw (former Canyon City I.R. No. 7)

Fraser Harry Nyce	Lot 1, District Lot 7278, Cassiar District, Plan NLT2, Gitwinksihlkw Village Lands
Minnie Azak	Lot 3, District Lot 7278, Cassiar District, Plan NLT2, Gitwinksihlkw Village Lands
Maurice Alfred Squires	Lot 7, District Lot 7278, Cassiar District, Plan NLT2, Gitwinksihlkw Village Lands
W.C. Azak	Lot 9, District Lot 7278, Cassiar District, Plan NLT2, Gitwinksihlkw Village Lands
Lawrence Peter Adams	Lot 11, District Lot 7278, Cassiar District, Plan NLT2, Gitwinksihlkw Village Lands
Martha Doris Burton (undivided 1/11 interest) Agnes Jean Squires (undivided 1/11 interest) Phyllis Marjorie Cheecham (undivided 1/11 interest) Jerry Edward Azak (undivided 1/11 interest) Perry Lloyd Azak (undivided 2/11 interest) Herbert Wayne Azak (undivided 1/11 interest) Arnold Ross Azak (undivided 2/11 interest) Josephine Karen Azak (undivided 2/11 interest)	Lot 12, District Lot 7278, Cassiar District, Plan NLT2, Gitwinksihlkw Village Lands
Grace Azak	Lot 18, District Lot 7278, Cassiar District, Plan NLT2, Gitwinksihlkw Village Lands
Virginia Stella Azak (undivided 1/2 interest)	Lot 20, District Lot 7278, Cassiar District, Plan NLT2, Gitwinksihlkw Village Lands
Jacob Dennis Gary (estate) (undivided 1/2 interest)	

CT MB BAWT

Alice Azak	Lot 24, District Lot 7278, Cassiar District, Plan NLT2, Gitwinksihlkw Village Lands
Alvin Jonathan Azak	Lot 27, District Lot 7278, Cassiar District, Plan NLT2, Gitwinksihlkw Village Lands

CT MB BWT

CT MB BWT

APPENDIX C - 6

**RECIPIENTS OF
CERTIFICATES OF POSSESSION
ISSUED BY NISGA'A NATION
FOR PARCELS OF NISGA'A LANDS**

Column I	Column II
Name	Effective Date Legal Description* of Parcel of Nisga'a Lands Ascribed to Person Named in Column I

Nisga'a Village of Gitwinksihlkw

Emma Nyce	Lot 2, District Lot 7278, Cassiar District, Plan NLT2, Gitwinksihlkw Village Lands
Jacob Nyce	Lot 4, District Lot 7278, Cassiar District, Plan NLT2, Gitwinksihlkw Village Lands
Steven C. Azak Sr.	Lot 5, District Lot 7278, Cassiar District, Plan NLT2, Gitwinksihlkw Village Lands
Joshua W. Azak	Lot 6, District Lot 7278, Cassiar District, Plan NLT2, Gitwinksihlkw Village Lands
Irene A. Seguin	Lot 8, District Lot 7278, Cassiar District, Plan NLT2, Gitwinksihlkw Village Lands
Jacqueline Moore	Lot 13, District Lot 7278, Cassiar District, Plan NLT2, Gitwinksihlkw Village Lands
Mercy Moore	Lot 14, District Lot 7278, Cassiar District, Plan NLT2, Gitwinksihlkw Village Lands
Peter R. Squires Sr.	Lot 15, District Lot 7278, Cassiar District, Plan NLT2, Gitwinksihlkw Village Lands
Bruce J. Haldane Sr.	Lot 17, District Lot 7278, Cassiar District, Plan NLT2, Gitwinksihlkw Village Lands
Henry Azak	Lot 19, District Lot 7278, Cassiar District, Plan NLT2, Gitwinksihlkw Village Lands
Bert C. Azak	Lot 21, District Lot 7278, Cassiar District, Plan NLT2, Gitwinksihlkw Village Lands
Chester E. Nyce	Lot 22, District Lot 7278, Cassiar District, Plan NLT2, Gitwinksihlkw Village Lands
Arnold Azak	Lot 25, District Lot 7278, Cassiar District, Plan NLT2, Gitwinksihlkw Village Lands
Fred A. Azak	Lot 26, District Lot 7278, Cassiar District, Plan NLT2, Gitwinksihlkw Village Lands
Pheobe Azak	Lot 34, District Lot 7278, Cassiar District, Plan NLT2, Gitwinksihlkw Village Lands

* Adopted by the Nisga'a Land Title Office established under the *Nisga'a Land Title Act*.

CT MB BWT

Rodney Moore	Lot 35, District Lot 7278, Cassiar District, Plan NLT2, Gitwinksihlkw Village Lands
Lavinia Azak	Lot 36, District Lot 7278, Cassiar District, Plan NLT2, Gitwinksihlkw Village Lands
Mark R. Azak	Lot 37, District Lot 7278, Cassiar District, Plan NLT2, Gitwinksihlkw Village Lands
Jerry Azak	Lot 38, District Lot 7278, Cassiar District, Plan NLT2, Gitwinksihlkw Village Lands
Arthur Nyce	Lot 39, District Lot 7278, Cassiar District, Plan NLT2, Gitwinksihlkw Village Lands
Collier H. Azak	Lot 40, District Lot 7278, Cassiar District, Plan NLT2, Gitwinksihlkw Village Lands
P. Norman Squires Jr.	Lot 45, District Lot 7278, Cassiar District, Plan NLT2, Gitwinksihlkw Village Lands
Silas Azak	Lot 46, District Lot 7278, Cassiar District, Plan NLT2, Gitwinksihlkw Village Lands
Dennis Nyce	Lot 62, District Lot 7278, Cassiar District, Plan NLT2, Gitwinksihlkw Village Lands
R. Allan Azak	Lot 60, District Lot 7278, Cassiar District, Plan NLT2, Gitwinksihlkw Village Lands
Alice Nyce	Lot 59, District Lot 7278, Cassiar District, Plan NLT2, Gitwinksihlkw Village Lands
William J. Azak	Lot 58, District Lot 7278, Cassiar District, Plan NLT2, Gitwinksihlkw Village Lands
Leonard F. Squires	Lot 57, District Lot 7278, Cassiar District, Plan NLT2, Gitwinksihlkw Village Lands
T. Ron Nyce	Lot 53, District Lot 7278, Cassiar District, Plan NLT2, Gitwinksihlkw Village Lands
J. Clifford Azak Sr.	Lot 52, District Lot 7278, Cassiar District, Plan NLT2, Gitwinksihlkw Village Lands
Perry Azak	Lot 51, District Lot 7278, Cassiar District, Plan NLT2, Gitwinksihlkw Village Lands
Bruce L. Azak	Lot 50, District Lot 7278, Cassiar District, Plan NLT2, Gitwinksihlkw Village Lands
Arthur R. Azak	Lot 49, District Lot 7278, Cassiar District, Plan NLT2 Gitwinksihlkw Village Lands
George Morgan	Lot 29, District Lot 7278, Cassiar District, Plan NLT2, Gitwinksihlkw Village Lands
Steven Bolton Sr.	Lot 30, District Lot 7278, Cassiar District, Plan NLT2, Gitwinksihlkw Village Lands
Dorothy Doolan	Lot 31, District Lot 7278, Cassiar District, Plan NLT2, Gitwinksihlkw Village Lands
Harry Nyce Jr.	Lot 56, District Lot 7278, Cassiar District, Plan NLT2, Gitwinksihlkw Village Lands

CT MB BWT

Nisga'a Village of Gingolx

Albert A. Nelson	Lot 61, District Lot 8082, Cassiar and Range 5 Coast Districts, Plan NLT4, Gingolx Village Lands
William Watts Sr.	Lot 58, District Lot 8082, Cassiar and Range 5 Coast Districts, Plan NLT4, Gingolx Village Lands
Larry Angus	Lot 27, District Lot 8082, Cassiar and Range 5 Coast Districts, Plan NLT4, Gingolx Village Lands
William Stanley	Lot 13, District Lot 8082, Cassiar and Range 5 Coast Districts, Plan NLT4, Gingolx Village Lands
Reuben Morgan	Lot 22, District Lot 8082, Cassiar and Range 5 Coast Districts, Plan NLT4, Gingolx Village Lands
Elizabeth Angus	Lot 45, District Lot 8082, Cassiar and Range 5 Coast Districts, Plan NLT4, Gingolx Village Lands
Rita Barton	Lot 17, District Lot 8082, Cassiar and Range 5 Coast Districts, Plan NLT4, Gingolx Village Lands
Teddy Venn Sr.	Lot 83, District Lot 8082, Cassiar and Range 5 Coast Districts, Plan NLT4, Gingolx Village Lands
Gene Alexander	Lot 65, District Lot 8082, Cassiar and Range 5 Coast Districts, Plan NLT4, Gingolx Village Lands
Gerald Doolan	Lot 85, District Lot 8082, Cassiar and Range 5 Coast Districts, Plan NLT4, Gingolx Village Lands
Esther Aksidan	Lot 104, District Lot 8082, Cassiar and Range 5 Coast Districts, Plan NLT4, Gingolx Village Lands
Stuart Doolan	Lot 74, District Lot 8082, Cassiar and Range 5 Coast Districts, Plan NLT4, Gingolx Village Lands
Priscilla Stevens (undivided ½ interest) James Stevens (undivided ½ interest)	Lot 97, District Lot 8082, Cassiar and Range 5 Coast Districts, Plan NLT4, Gingolx Village Lands
Steven Doolan Sr.	Lot 101, District Lot 8082, Cassiar and Range 5 Coast Districts, Plan NLT4, Gingolx Village Lands

CT MB BWT

Marietta Lincoln	Lot 98, District Lot 8082, Cassiar and Range 5 Coast Districts, Plan NLT4, Gingolx Village Lands
Roger Watts	Lot 105, District Lot 8082, Cassiar and Range 5 Coast Districts, Plan NLT4, Gingolx Village Lands
Alvin Smart	Lot 106, District Lot 8082, Cassiar and Range 5 Coast Districts, Plan NLT4, Gingolx Village Lands
Chester Gurney	Lot 108, District Lot 8082, Cassiar and Range 5 Coast Districts, Plan NLT4, Gingolx Village Lands
Thomas Sheehan	Lot 118, District Lot 8082, Cassiar and Range 5 Coast Districts, Plan NLT4, Gingolx Village Lands
Harry Moore Sr.	Lot 120, District Lot 8082, Cassiar and Range 5 Coast Districts, Plan NLT4, Gingolx Village Lands
Mary Stanley	Lot 141, District Lot 8082, Cassiar and Range 5 Coast Districts, Plan NLT4, Gingolx Village Lands
Harold Barton Sr.	Lot 148, District Lot 8082, Cassiar and Range 5 Coast Districts, Plan NLT4, Gingolx Village Lands
Justina Barton	Lot 127, District Lot 8082, Cassiar and Range 5 Coast Districts, Plan NLT4, Gingolx Village Lands
James Randy Stevens	Lot 126, District Lot 8082, Cassiar and Range 5 Coast Districts, Plan NLT4, Gingolx Village Lands
Nelson Moore	Lot 125, District Lot 8082, Cassiar and Range 5 Coast Districts, Plan NLT4, Gingolx Village Lands
Robin Stewart	Lot 124, District Lot 8082, Cassiar and Range 5 Coast Districts, Plan NLT4, Gingolx Village Lands
Vernon Stewart Sr.	Lot 123, District Lot 8082, Cassiar and Range 5 Coast Districts, Plan NLT4, Gingolx Village Lands
Paula Venn	Lot 122, District Lot 8082, Cassiar and Range 5 Coast Districts, Plan NLT4, Gingolx Village Lands
Raymond Stewart Sr.	Lot 116, District Lot 8082, Cassiar and Range 5 Coast Districts, Plan NLT4, Gingolx Village Lands

CT MB BWT

Leona Clayton	Lot 115, District Lot 8082, Cassiar and Range 5 Coast Districts, Plan NLT4, Gingolx Village Lands
Linda J. Barton	Lot 113, District Lot 8082, Cassiar and Range 5 Coast Districts, Plan NLT4, Gingolx Village Lands
Albert Barton	Lot 159, District Lot 8082, Cassiar and Range 5 Coast Districts, Plan NLT4, Gingolx Village Lands
Alfred Paul Stewart Sr.	Lot 110, District Lot 8082, Cassiar and Range 5 Coast Districts, Plan NLT4, Gingolx Village Lands
George Nelson Sr.	Lot 111, District Lot 8082, Cassiar and Range 5 Coast Districts, Plan NLT4, Gingolx Village Lands
Emily Louise Dangeli	Lot 146, District Lot 8082, Cassiar and Range 5 Coast Districts, Plan NLT4, Gingolx Village Lands
Nora Doolan	Lot 147, District Lot 8082, Cassiar and Range 5 Coast Districts, Plan NLT4, Gingolx Village Lands
Arthur J. Nelson	Lot 129, District Lot 8082, Cassiar and Range 5 Coast Districts, Plan NLT4, Gingolx Village Lands
Kazaan Smythe Sr.	Lot 130, District Lot 8082, Cassiar and Range 5 Coast Districts, Plan NLT4, Gingolx Village Lands
Reynold Venn	Lot 131, District Lot 8082, Cassiar and Range 5 Coast Districts, Plan NLT4, Gingolx Village Lands
Chad Barton	Lot 133, District Lot 8082, Cassiar and Range 5 Coast Districts, Plan NLT4, Gingolx Village Lands
Troy Stewart	Lot 134, District Lot 8082, Cassiar and Range 5 Coast Districts, Plan NLT4, Gingolx Village Lands
Willard Lincoln Jr.	Lot 135, District Lot 8082, Cassiar and Range 5 Coast Districts, Plan NLT4, Gingolx Village Lands
Macdonald C. Stanley	Lot 139, District Lot 8082, Cassiar and Range 5 Coast Districts, Plan NLT4, Gingolx Village Lands
William Smythe	Lot 140, District Lot 8082, Cassiar and Range 5 Coast Districts, Plan NLT4, Gingolx Village Lands

CT MB BWT

MacDonald Trimble	Lot 145, District Lot 8082, Cassiar and Range 5 Coast Districts, Plan NLT4, Gingolx Village Lands
Steven Doolan Jr.	Lot 144, District Lot 8082, Cassiar and Range 5 Coast Districts, Plan NLT4, Gingolx Village Lands
Peter Stevens Jr.	Lot 143, District Lot 8082, Cassiar and Range 5 Coast Districts, Plan NLT4, Gingolx Village Lands
Barry Smythe	Lot 142, District Lot 8082, Cassiar and Range 5 Coast Districts, Plan NLT4, Gingolx Village Lands
Darrel Angus (undivided ½ interest) Collette Moore (undivided ½ interest)	Lot 161, District Lot 8082, Cassiar and Range 5 Coast Districts, Plan NLT4, Gingolx Village Lands
Peter Stevens Sr.	Lot 164, District Lot 8082, Cassiar and Range 5 Coast Districts, Plan NLT4, Gingolx Village Lands
Charles Maxwell Lincoln	Lot 165, District Lot 8082, Cassiar and Range 5 Coast Districts, Plan NLT4, Gingolx Village Lands
Richard Oshea (undivided ½ interest) Wilma Oshea (undivided ½ interest)	Lot 166, District Lot 8082, Cassiar and Range 5 Coast Districts, Plan NLT4, Gingolx Village Lands
Russell Calder (undivided ½ interest) Margo Calder (undivided ½ interest)	Lot 172, District Lot 8082, Cassiar and Range 5 Coast Districts, Plan NLT4, Gingolx Village Lands
Hope Grace Allen	Lot 176, District Lot 8082, Cassiar and Range 5 Coast Districts, Plan NLT4, Gingolx Village Lands
Jason Stewart	Lot 177, District Lot 8082, Cassiar and Range 5 Coast Districts, Plan NLT4, Gingolx Village Lands
Neal Barton (undivided ½ interest) Sian Nelson (undivided ½ interest)	Lot 178, District Lot 8082, Cassiar and Range 5 Coast Districts, Plan NLT4, Gingolx Village Lands
Alvin Nelson (undivided ½ interest) Gwen Nelson (undivided ½ interest)	Lot 179, District Lot 8082, Cassiar and Range 5 Coast Districts, Plan NLT4, Gingolx Village Lands

CF MB BWT

Evan Henry (undivided ½ interest) Alaura Doolan (undivided ½ interest)	Lot 181, District Lot 8082, Cassiar and Range 5 Coast Districts, Plan NLT4, Gingolx Village Lands
Neil Smythe (undivided ½ interest) Emily Stevens (undivided ½ interest)	Lot 182, District Lot 8082, Cassiar and Range 5 Coast Districts, Plan NLT4, Gingolx Village Lands
Fraser Doolan (undivided ½ interest) Melanie Doolan (undivided ½ interest)	Lot 183, District Lot 8082, Cassiar and Range 5 Coast Districts, Plan NLT4, Gingolx Village Lands
Claude Barton (undivided ½ interest) Tanya Barton (undivided ½ interest)	Lot 185, District Lot 8082, Cassiar and Range 5 Coast Districts, Plan NLT4, Gingolx Village Lands
Kirby Stephens (undivided ½ interest) Colette Stephens (undivided ½ interest)	Lot 186, District Lot 8082, Cassiar and Range 5 Coast Districts, Plan NLT4, Gingolx Village Lands
Rudolph Watts (undivided ½ interest) Alberta Watts (undivided ½ interest)	Lot 187, District Lot 8082, Cassiar and Range 5 Coast Districts, Plan NLT4, Gingolx Village Lands

Nisga'a Village of New Aiyansh

Roderick Robinson (undivided ½ interest) Marjorie Robinson (undivided ½ interest)	Lot 205, District Lot 2626, Cassiar District, Plan NLT1, New Aiyansh Village Lands
Reginald Percival (undivided ½ interest) Mary Percival (undivided ½ interest)	Lot 206, District Lot 2626, Cassiar District, Plan NLT1, New Aiyansh Village Lands
Brian Tait (undivided ½ interest) Faith Tait (undivided ½ interest)	Lot 207, District Lot 2626, Cassiar District, Plan NLT1, New Aiyansh Village Lands
Laura Welde	Lot 208, District Lot 2626, Cassiar District, Plan NLT1, New Aiyansh Village Lands
Eric Clayton (undivided ½ interest) Eva Clayton (undivided ½ interest)	Lot 209, District Lot 2626, Cassiar District, Plan NLT1, New Aiyansh Village Lands
Marjorie Bright	Lot 210, District Lot 2626, Cassiar District, Plan NLT1, New Aiyansh Village Lands

CT MB BWJ

Frank Tait (undivided ½ interest) Gail Tait (undivided ½ interest)	Lot 211, District Lot 2626, Cassiar District, Plan NLT1, New Aiyansh Village Lands
Lorene Plante	Lot 212, District Lot 2626, Cassiar District, Plan NLT1, New Aiyansh Village Lands
Veronica Eli	Lot 213, District Lot 2626, Cassiar District, Plan NLT1, New Aiyansh Village Lands
Frank Gosnell (undivided ½ interest) Kate Gosnell (undivided ½ interest)	Lot 214, District Lot 2626, Cassiar District, Plan NLT1, New Aiyansh Village Lands
Bertram Gonu (undivided ½ interest) Leona Gonu (undivided ½ interest)	Lot 216, District Lot 2626, Cassiar District, Plan NLT1, New Aiyansh Village Lands
Sybil Nisyok	Lot 217, District Lot 2626, Cassiar District, Plan NLT1, New Aiyansh Village Lands
Hubert Doolan (undivided ½ interest) Evangeline Doolan (undivided ½ interest)	Lot 218, District Lot 2626, Cassiar District, Plan NLT1, New Aiyansh Village Lands
Theodore Gosnell (undivided ½ interest) Lisa Gosnell (undivided ½ interest)	Lot 219, District Lot 2626, Cassiar District, Plan NLT1, New Aiyansh Village Lands
Bruce Adams (undivided ½ interest) Esther Adams (undivided ½ interest)	Lot 220, District Lot 2626, Cassiar District, Plan NLT1, New Aiyansh Village Lands
Donald Adams (undivided ½ interest) Patricia Adams (undivided ½ interest)	Lot 221, District Lot 2626, Cassiar District, Plan NLT1, New Aiyansh Village Lands
Georgina Harris	Lot 222, District Lot 2626, Cassiar District, Plan NLT1, New Aiyansh Village Lands
Floyd Davis (undivided ½ interest) Anita Davis (undivided ½ interest)	Lot 223, District Lot 2626, Cassiar District, Plan NLT1, New Aiyansh Village Lands
Vernon Eli (undivided ½ interest) Sheila Eli (undivided ½ interest)	Lot 224, District Lot 2626, Cassiar District, Plan NLT1, New Aiyansh Village Lands

CS MB Tait

James Adams	Lot 225, District Lot 2626, Cassiar District, Plan NLT1, New Aiyansh Village Lands
Russell Morven (undivided ½ interest) Monica Morven (undivided ½ interest)	Lot 204, District Lot 2626, Cassiar District, Plan NLT1, New Aiyansh Village Lands
William E. Tait	Lot 203, District Lot 2626, Cassiar District, Plan NLT1, New Aiyansh Village Lands
Violet Guno	Lot 202, District Lot 2626, Cassiar District, Plan NLT1, New Aiyansh Village Lands
Joseph Gosnell (undivided ½ interest) Adele Gosnell (undivided ½ interest)	Lot 201, District Lot 2626, Cassiar District, Plan NLT1, New Aiyansh Village Lands
Calvin Morven (undivided ½ interest) Charlene Morven (undivided ½ interest)	Lot 200, District Lot 2626, Cassiar District, Plan NLT1, New Aiyansh Village Lands
Allen Clayton (undivided ½ interest) Myrtle Clayton (undivided ½ interest)	Lot 199, District Lot 2626, Cassiar District, Plan NLT1, New Aiyansh Village Lands
Erma Gosnell	Lot 198, District Lot 2626, Cassiar District, Plan NLT1, New Aiyansh Village Lands
Bertie T. Adams (undivided ½ interest) Elizabeth Adams (undivided ½ interest)	Lot 197, District Lot 2626, Cassiar District, Plan NLT1, New Aiyansh Village Lands
Ida Peal	Lot 195, District Lot 2626, Cassiar District, Plan NLT1, New Aiyansh Village Lands
Dorothy Elliott	Lot 194, District Lot 2626, Cassiar District, Plan NLT1, New Aiyansh Village Lands
Carl Johnson (undivided ½ interest) Greta Johnson (undivided ½ interest)	Lot 193, District Lot 2626, Cassiar District, Plan NLT1, New Aiyansh Village Lands
Alver Tait (undivided ½ interest) Lillian Tait (undivided ½ interest)	Lot 192, District Lot 2626, Cassiar District, Plan NLT1, New Aiyansh Village Lands
George Jr. McMillan (undivided ½ interest) Yvette McMillan (undivided ½ interest)	Lot 191, District Lot 2626, Cassiar District, Plan NLT1, New Aiyansh Village Lands

CJ MB BWT

Thomas Clayton (undivided ½ interest) Donna Clayton (undivided ½ interest)	Lot 190, District Lot 2626, Cassiar District, Plan NLT1, New Aiyansh Village Lands
Earl Munroe (undivided ½ interest) Margo Munroe (undivided ½ interest)	Lot 189, District Lot 2626, Cassiar District, Plan NLT1, New Aiyansh Village Lands
Melvin Robinson (undivided ½ interest) Rosie Robinson (undivided ½ interest)	Lot 188, District Lot 2626, Cassiar District, Plan NLT1, New Aiyansh Village Lands
Richard Azak (undivided ½ interest) Angela Sherry Robinson (undivided ½ interest)	Lot 187, District Lot 2626, Cassiar District, Plan NLT1, New Aiyansh Village Lands
Josephine Casey	Lot 186, District Lot 2626, Cassiar District, Plan NLT1, New Aiyansh Village Lands
Louise Martian	Lot 185, District Lots 2626 and 4012, Cassiar District, Plan NLT1, New Aiyansh Village Lands
Patrick McMillan (undivided ½ interest) Phyllis McMillan (undivided ½ interest)	Lot 184, District Lots 2626 and 4012, Cassiar District, Plan NLT1, New Aiyansh Village Lands
Edgar Guno (undivided ½ interest) Doreen Guno (undivided ½ interest)	Lot 176, District Lot 2626, Cassiar District, Plan NLT1, New Aiyansh Village Lands
Reuben Gonu (undivided ½ interest) Charlotte Gonu (undivided ½ interest)	Lot 175, District Lot 2626, Cassiar District, Plan NLT1, New Aiyansh Village Lands
William Clayton (undivided ½ interest) Lynne Clayton (undivided ½ interest)	Lot 174, District Lots 2626 and 4012, Cassiar District, Plan NLT1, New Aiyansh Village Lands
Christopher Clayton (undivided ½ interest) Sarah Clayton (undivided ½ interest)	Lot 173, District Lots 2626 and 4012, Cassiar District, Plan NLT1, New Aiyansh Village Lands
Shirley Morven	Lot 172, District Lot 4012, Cassiar District, Plan NLT1, New Aiyansh Village Lands

CT MB BWT

George Sr. McMillan (undivided ½ interest) Verna McMillan (undivided ½ interest)	Lot 168, District Lots 2626 and 4012, Cassiar District, Plan NLT1, New Aiyansh Village Lands
Leonard Moore (undivided ½ interest) Ferdillia Moore (undivided ½ interest)	Lot 169, District Lot 2626, Cassiar District, Plan NLT1, New Aiyansh Village Lands
Christopher Morven	Lot 170, District Lot 2626, Cassiar District, Plan NLT1, New Aiyansh Village Lands
Alvin Clayton	Lot 171, District Lot 2626, Cassiar District, Plan NLT1, New Aiyansh Village Lands
Edward McMillan (undivided ½ interest) Teresa McMillan (undivided ½ interest)	Lot 132, District Lot 4012, Cassiar District, Plan NLT1, New Aiyansh Village Lands
Wayne Nisyok (undivided ½ interest) Gloria Nisyok (undivided ½ interest)	Lot 133, District Lot 4012, Cassiar District, Plan NLT1, New Aiyansh Village Lands
Cuthbert Munroe (undivided ½ interest) Edith Munroe (undivided ½ interest)	Lot 134, District Lot 4012, Cassiar District, Plan NLT1, New Aiyansh Village Lands
Keith Tait (undivided ½ interest) Marilyn Tait (undivided ½ interest)	Lot 131, District Lot 4012, Cassiar District, Plan NLT1, New Aiyansh Village Lands
Currie Gosnell (undivided ½ interest) Stacey Gosnell (undivided ½ interest)	Lot 130, District Lot 4012, Cassiar District, Plan NLT1, New Aiyansh Village Lands
Oscar Mercer	Lot 97, District Lot 4012, Cassiar District, Plan NLT1, New Aiyansh Village Lands
Cecil Mercer	Lot 96, District Lot 4012, Cassiar District, Plan NLT1, New Aiyansh Village Lands
Gerald Nisyok (undivided ½ interest) Teresa Louanne Johnson (undivided ½ interest)	Lot 95, District Lot 4012, Cassiar District, Plan NLT1, New Aiyansh Village Lands
Claude Morven (undivided ½ interest) Cora Morven (undivided ½ interest)	Lot 94, District Lot 4012, Cassiar District, Plan NLT1, New Aiyansh Village Lands

CT MB BWJ

Dan Gonu Jr.	Lot 93, District Lot 4012, Cassiar District, Plan NLT1, New Aiyansh Village Lands
Ruby Parenteau	Lot 92, District Lot 4012, Cassiar District, Plan NLT1, New Aiyansh Village Lands
Frank Adams	Lot 91, District Lot 4012, Cassiar District, Plan NLT1, New Aiyansh Village Lands
Elaine Barton	Lot 87, District Lot 4012, Cassiar District, Plan NLT1, New Aiyansh Village Lands
Rebecca Adelaide Tait	Lot 85, District Lot 4012, Cassiar District, Plan NLT1, New Aiyansh Village Lands
Donald Haizimsque (undivided ½ interest) Jean Haizimsque (undivided ½ interest)	Lot 84, District Lot 4012, Cassiar District, Plan NLT1, New Aiyansh Village Lands
Gary Davis (undivided ½ interest) Colleen Davis (undivided ½ interest)	Lot 83, District Lot 4012, Cassiar District, Plan NLT1, New Aiyansh Village Lands
Isaac Guno (undivided ½ interest) Trudy Guno (undivided ½ interest)	Lot 82, District Lot 4012, Cassiar District, Plan NLT1, New Aiyansh Village Lands
Ben Sr. Gonu (undivided ½ interest) Barb Gonu (undivided ½ interest)	Lot 81, District Lot 4012, Cassiar District, Plan NLT1, New Aiyansh Village Lands
Ben Gosnell	Lot 38, District Lot 4012, Cassiar District, Plan NLT1, New Aiyansh Village Lands
Felix Davis (undivided ½ interest) Elizabeth Davis (undivided ½ interest)	Lot 39, District Lot 4012, Cassiar District, Plan NLT1, New Aiyansh Village Lands
Keith Woods	Lot 41, District Lot 4012, Cassiar District, Plan NLT1, New Aiyansh Village Lands
Lily Johnson	Lot 42, District Lot 4012, Cassiar District, Plan NLT1, New Aiyansh Village Lands
Cecil Morven (undivided ½ interest) Josephine Morven (undivided ½ interest)	Lot 43, District Lot 4012, Cassiar District, Plan NLT1, New Aiyansh Village Lands
Alfred Jr. Johnson (undivided ½ interest) Donna Johnson (undivided ½ interest)	Lot 44, District Lot 4012, Cassiar District, Plan NLT1, New Aiyansh Village Lands

CT MB T&J

Floyd Percival (undivided ½ interest) Mildred Percival (undivided ½ interest)	Lot 45, District Lot 4012, Cassiar District, Plan NLT1, New Aiyansh Village Lands
Reynold Davis	Lot 46, District Lot 4012, Cassiar District, Plan NLT1, New Aiyansh Village Lands
Valerie Davis	Lot 47, District Lot 4012, Cassiar District, Plan NLT1, New Aiyansh Village Lands
Clifford Jr. Percival (undivided ½ interest) Christina Percival (undivided ½ interest)	Lot 48, District Lot 4012, Cassiar District, Plan NLT1, New Aiyansh Village Lands
Sharlene Lacroix (undivided ½ interest) Patrick Clayton (undivided ½ interest)	Lot 113, District Lots 2626 and 4012, Cassiar District, Plan NLT1, New Aiyansh Village Lands
Emily Mercer	Lot 3, District Lot 4012, Cassiar District, Plan NLT1, New Aiyansh Village Lands
Dan Gonu Sr.	Lot 4, District Lot 4012, Cassiar District, Plan NLT1, New Aiyansh Village Lands
Peter Clayton (undivided ½ interest) Roberta Clayton (undivided ½ interest)	Lot 5, District Lot 4012, Cassiar District, Plan NLT1, New Aiyansh Village Lands
Howard Grandison (undivided ½ interest) Mary Grandison (undivided ½ interest)	Lot 6, District Lot 4012, Cassiar District, Plan NLT1, New Aiyansh Village Lands
Lonny Stewart (undivided ½ interest) Maryann Adams (undivided ½ interest)	Lot 7, District Lot 4012, Cassiar District, Plan NLT1, New Aiyansh Village Lands
Sarah Haizimsque	Lot 8, District Lot 4012, Cassiar District, Plan NLT1, New Aiyansh Village Lands
Mitch Johnson	Lot 9, District Lot 4012, Cassiar District, Plan NLT1, New Aiyansh Village Lands
Sidney Eli (undivided ½ interest) Rena Eli (undivided ½ interest)	Lot 10, District Lot 4012, Cassiar District, Plan NLT1, New Aiyansh Village Lands
Ron Davis (undivided ½ interest) Lorna Davis (undivided ½ interest)	Lot 11, District Lot 4012, Cassiar District, Plan NLT1, New Aiyansh Village Lands

CT MB T&T

Chester Haizimsque (undivided ½ interest) Elizabeth Haizimsque (undivided ½ interest)	Lot 12, District Lot 4012, Cassiar District, Plan NLT1, New Aiyansh Village Lands
Edith Guno	Lot 21, District Lot 4012, Cassiar District, Plan NLT1, New Aiyansh Village Lands
Pauline Grandison	Lot 19, District Lot 4012, Cassiar District, Plan NLT1, New Aiyansh Village Lands
Freda Morven	Lot 18, District Lot 4012, Cassiar District, Plan NLT1, New Aiyansh Village Lands
Roy Adams (undivided ½ interest) Selina Adams (undivided ½ interest)	Lot 17, District Lot 4012, Cassiar District, Plan NLT1, New Aiyansh Village Lands
Phillip Azak (undivided ½ interest) Cecilia Azak (undivided ½ interest)	Lot 16, District Lot 4012, Cassiar District, Plan NLT1, New Aiyansh Village Lands
Gustave Raymond Guno	Lot 15, District Lot 4012, Cassiar District, Plan NLT1, New Aiyansh Village Lands
Hubert McMillan	Lot 28, District Lot 4012, Cassiar District, Plan NLT1, New Aiyansh Village Lands
Samuel Nisyok (undivided ½ interest) Florence Nisyok (undivided ½ interest)	Lot 26, District Lot 4012, Cassiar District, Plan NLT1, New Aiyansh Village Lands
Beatrice Oleman	Lot 30, District Lot 4012, Cassiar District, Plan NLT1, New Aiyansh Village Lands
Kevin Nisyok	Lot 31, District Lot 4012, Cassiar District, Plan NLT1, New Aiyansh Village Lands
Oliver Woods	Lot 32, District Lot 4012, Cassiar District, Plan NLT1, New Aiyansh Village Lands
Gordon McKay	Lot 75, District Lot 4012, Cassiar District, Plan NLT1, New Aiyansh Village Lands
Leanne Wright	Lot 76, District Lot 4012, Cassiar District, Plan NLT1, New Aiyansh Village Lands
Wilfred Adams (undivided ½ interest) Amelia Adams (undivided ½ interest)	Lot 112, District Lot 4012, Cassiar District, Plan NLT1, New Aiyansh Village Lands
Sidney Clayton	Lot 111, District Lot 4012, Cassiar District, Plan NLT1, New Aiyansh Village Lands
Irvine Tait (undivided ½ interest) Vivian Tait	Lot 109, District Lot 4012, Cassiar District, Plan NLT1, New Aiyansh Village Lands

CT MB BWT

(undivided ½ interest)	
Ivan Gonu (undivided ½ interest) Wanda Gonu (undivided ½ interest)	Lot 105, District Lot 4012, Cassiar District, Plan NLT1, New Aiyansh Village Lands
Russell Gonu (undivided ½ interest) June Gonu (undivided ½ interest)	Lot 101, District Lot 4012, Cassiar District, Plan NLT1, New Aiyansh Village Lands
Ronald Peal	Lot 100, District Lot 4012, Cassiar District, Plan NLT1, New Aiyansh Village Lands
Keith Clayton (undivided ½ interest) Jean Clayton (undivided ½ interest)	Lot 98, District Lot 4012, Cassiar District, Plan NLT1, New Aiyansh Village Lands
James Douglas Clayton (undivided ½ interest) Cecelia Edna Clayton (undivided ½ interest)	Lot 114, District Lot 2626, Cassiar District, Plan NLT1, New Aiyansh Village Lands
Stephen Derrick (undivided ½ interest) Mavis Derrick (undivided ½ interest)	Lot 115, District Lots 2626 and 4012, Cassiar District, Plan NLT1, New Aiyansh Village Lands
Jacob Davis	Lot 116, District Lots 2626 and 4012, Cassiar District, Plan NLT1, New Aiyansh Village Lands
Harold Wright	Lot 119, District Lots 2626 and 4012, Cassiar District, Plan NLT1, New Aiyansh Village Lands
Perry Clayton (undivided ½ interest) Kathleen Clayton (undivided ½ interest)	Lot 120, District Lots 2626 and 4012, Cassiar District, Plan NLT1, New Aiyansh Village Lands
Pauline Robinson	Lot 121, District Lot 4012, Cassiar District, Plan NLT1, New Aiyansh Village Lands
Ivy Woods	Lot 123, District Lot 4012, Cassiar District, Plan NLT1, New Aiyansh Village Lands
Moses Johnson (undivided ½ interest) Fran Johnson (undivided ½ interest)	Lot 124, District Lot 4012, Cassiar District, Plan NLT1, New Aiyansh Village Lands
Steven Eli (undivided ½ interest)	Lot 125, District Lot 4012, Cassiar District, Plan NLT1, New Aiyansh Village Lands
Denise Eli	

CT MB BWI

(undivided ½ interest)	
Gerald Clayton (undivided ½ interest) Roberta Clayton (undivided ½ interest)	Lot 126, District Lot 4012, Cassiar District, Plan NLT1, New Aiyansh Village Lands
Matthew Steven Clayton	Lot 127, District Lot 4012, Cassiar District, Plan NLT1, New Aiyansh Village Lands
Arthur Johnson (undivided ½ interest) Hope Johnson (undivided ½ interest)	Lot 128, District Lots 2626 and 4012, Cassiar District, Plan NLT1, New Aiyansh Village Lands
Robert Blackwater (undivided ½ interest) Bessie Blackwater (undivided ½ interest)	Lot 129, District Lots 2626 and 4012, Cassiar District, Plan NLT1, New Aiyansh Village Lands
Gary Tait (undivided ½ interest) Marlene Tait (undivided ½ interest)	Lot 136, District Lot 4012, Cassiar District, Plan NLT1, New Aiyansh Village Lands
Daphne Robinson	Lot 137, District Lot 4012, Cassiar District, Plan NLT1, New Aiyansh Village Lands
Victor Robinson (undivided ½ interest) Hilda Robinson (undivided ½ interest)	Lot 138, District Lot 4012, Cassiar District, Plan NLT1, New Aiyansh Village Lands
Trevor Stewart (undivided ½ interest) Yvonne Stewart (undivided ½ interest)	Lot 139, District Lot 4012, Cassiar District, Plan NLT1, New Aiyansh Village Lands
George Peal Jr.	Lot 142, District Lots 2626 and 4012, Cassiar District, Plan NLT1, New Aiyansh Village Lands
Edna Grace McKay	Lot 143, District Lots 2626 and 4012, Cassiar District, Plan NLT1, New Aiyansh Village Lands
Herbert Morven (undivided ½ interest) Nita Morven (undivided ½ interest)	Lot 145, District Lot 2626, Cassiar District, Plan NLT1, New Aiyansh Village Lands
Kathy Munroe	Lot 146, District Lot 2626, Cassiar District, New Aiyansh Village Lands
Christine Gosnell	Lot 147, District Lot 2626, Cassiar District, Plan NLT1, New Aiyansh Village Lands

CS MB TSW

Henry Wright	Lot 148, District Lot 2626, Cassiar District, Plan NLT1, New Aiyansh Village Lands
Max Wright (undivided ½ interest) Elizabeth Wright (undivided ½ interest)	Lot 149, District Lot 2626, Cassiar District, Plan NLT1, New Aiyansh Village Lands
Myrna Wright	Lot 150, District Lot 2626, Cassiar District, Plan NLT1, New Aiyansh Village Lands
Tommy Munroe	Lot 157, District Lot 2626, Cassiar District, Plan NLT1, New Aiyansh Village Lands
George Gosnell	Lot 158, District Lot 2626, Cassiar District, Plan NLT1, New Aiyansh Village Lands
Edmond Wright (undivided ½ interest) Millicent Wright (undivided ½ interest)	Lot 159, District Lot 2626, Cassiar District, Plan NLT1, New Aiyansh Village Lands
Jackie Adams	Lot 151, District Lot 2626, Cassiar District, Plan NLT1, New Aiyansh Village Lands
Kelly McMillan (undivided ½ interest) Melinda McMillan (undivided ½ interest)	Lot 156, District Lot 2626, Cassiar District, Plan NLT1, New Aiyansh Village Lands
Margaret Woods	Lot 155, District Lot 2626, Cassiar District, Plan NLT1, New Aiyansh Village Lands
Doris Tait	Lot 154, District Lot 2626, Cassiar District, Plan NLT1, New Aiyansh Village Lands
Clifford Sr. Percival (undivided ½ interest) Lilac Percival (undivided ½ interest)	Lot 153, District Lot 2626, Cassiar District, Plan NLT1, New Aiyansh Village Lands
Fred Grandison (undivided ½ interest) Sharlene Grandison (undivided ½ interest)	Lot 152, District Lot 2626, Cassiar District, Plan NLT1, New Aiyansh Village Lands
Diane Stewart	Lot 229, District Lot 2626, Cassiar District, Plan NLT1, New Aiyansh Village Lands
Tania Percival	Lot 231, District Lot 2626, Cassiar District, Plan NLT1, New Aiyansh Village Lands
Ralph Robinson	Lot 232, District Lot 2626, Cassiar District, Plan NLT1, New Aiyansh Village Lands
Gary Dyer (undivided ½ interest) Christina Dyer (undivided ½ interest)	Lot 233, District Lot 2626, Cassiar District, Plan NLT1, New Aiyansh Village Lands

CT MB BWT

Verna Shaw	Lot 234, District Lot 2626, Cassiar District, Plan NLT1, New Aiyansh Village Lands
Gerald Robinson (undivided ½ interest) Dena Robinson (undivided ½ interest)	Lot 236, District Lot 2626, Cassiar District, Plan NLT1, New Aiyansh Village Lands
Terrance Morven (undivided ½ interest) Sharlene Morven (undivided ½ interest)	Lot 235, District Lot 2626, Cassiar District, Plan NLT1, New Aiyansh Village Lands
Lauren Ivan Adams (undivided ½ interest) Sheila McKay (undivided ½ interest)	Lot 237, District Lot 2626, Cassiar District, Plan NLT1, New Aiyansh Village Lands
Fred Clayton (undivided ½ interest) Georgia Clayton (undivided ½ interest)	Lot 238, District Lot 2626, Cassiar District, Plan NLT1, New Aiyansh Village Lands
Samuel McMillan (undivided ½ interest) Sarah McMillan (undivided ½ interest)	Lot 245, District Lot 2626, Cassiar District, Plan NLT1, New Aiyansh Village Lands
Robert Eli (undivided ½ interest) Claudine Eli (undivided ½ interest)	Lot 244, District Lot 2626, Cassiar District, Plan NLT1, New Aiyansh Village Lands
Bernice Grandison	Lot 243, District Lot 2626, Cassiar District, Plan NLT1, New Aiyansh Village Lands
Godfrey Adams (undivided ½ interest) Mildred Adams (undivided ½ interest)	Lot 242, District Lot 2626, Cassiar District, Plan NLT1, New Aiyansh Village Lands
Hugh Woods (undivided ½ interest) Geraldine Woods (undivided ½ interest)	Lot 241, District Lot 2626, Cassiar District, Plan NLT1, New Aiyansh Village Lands
James Nicholas Tait (undivided ½ interest) Linda Yvonne Morven (undivided ½ interest)	Lot 239, District Lot 2626, Cassiar District, Plan NLT1, New Aiyansh Village Lands
Bert Mercer	Lot 250, District Lot 2626, Cassiar District, Plan NLT1, New Aiyansh Village Lands
Simon Guno (undivided ½ interest)	Lot 251, District Lot 2626, Cassiar District, Plan NLT1, New Aiyansh Village Lands

CF MB RWJ